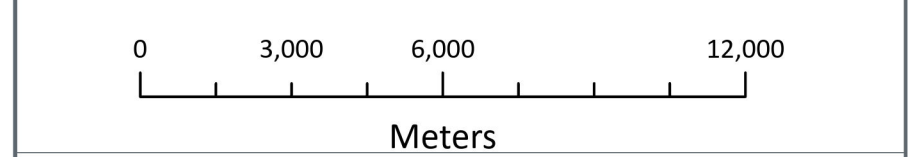


LEGEND
 Order Limits



Data Source:
 Contains UKHO Law of the Sea data © Crown copyright and database right
 Contains Ordnance Survey data. All rights reserved. License number 0100031673.
 Contains OS data © Crown Copyright and database right 2020
 Contains data from OS Zoomstack

PROJECT TITLE:
 FIVE ESTUARIES OFFSHORE WINDFARM

DRAWING TITLE:
 2.9
 Temporary Closure Of Public
 Rights Of Way Plan

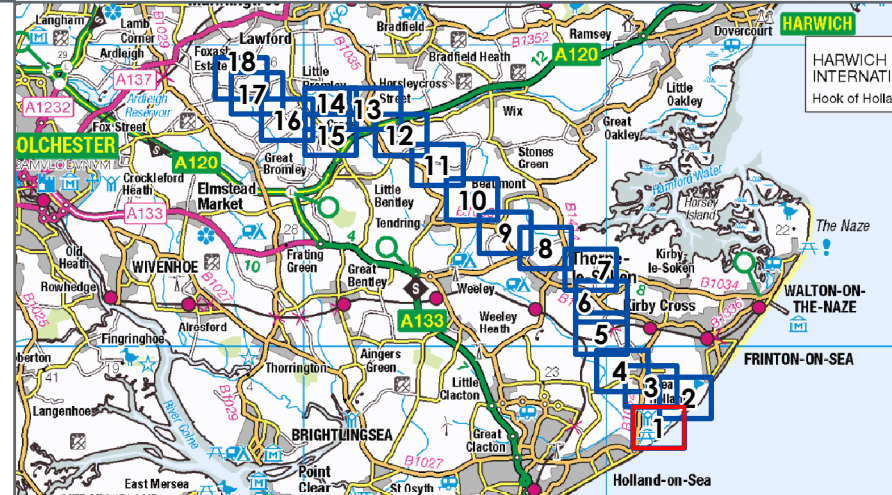
VER	DATE	REMARKS	Drawn	Checked
A	15/03/2024	For Issue	JB	JE
B	24/09/2024	For Issue	JB	JE
C	24/09/2024	Change Request - For Issue	JB	JE

DRAWING NUMBER: 005023881-03

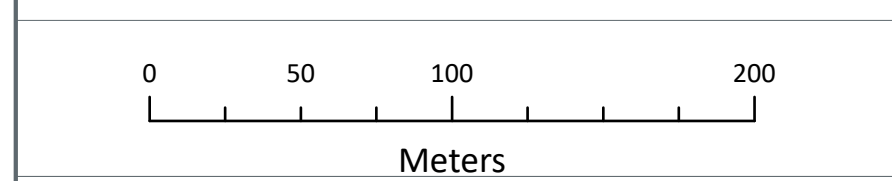
APFP Regulation: 5(2)(k)
 Sheet No: Key Plan of 20

SCALE: 1:150,000 PLOT SIZE: A1 DATUM: OSGB 1936 PROJECTION: BNG





- LEGEND**
- Order Limits
 - Extents of Public Rights of Way Crossings referred to in Schedule 4 to the Order
 - Public Rights of Way (PRoW)



Data Source:
 Contains UKHO Low of the Sea data © Crown copyright and database right
 Contains Ordnance Survey data. All rights reserved. License number 0100031673.
 Contains OS data © Crown Copyright and database right 2020
 Contains data from OS Zoomstack

PROJECT TITLE:
 FIVE ESTUARIES OFFSHORE WINDFARM

DRAWING TITLE:
 2.9
 Temporary Closure Of Public Rights Of Way Plan

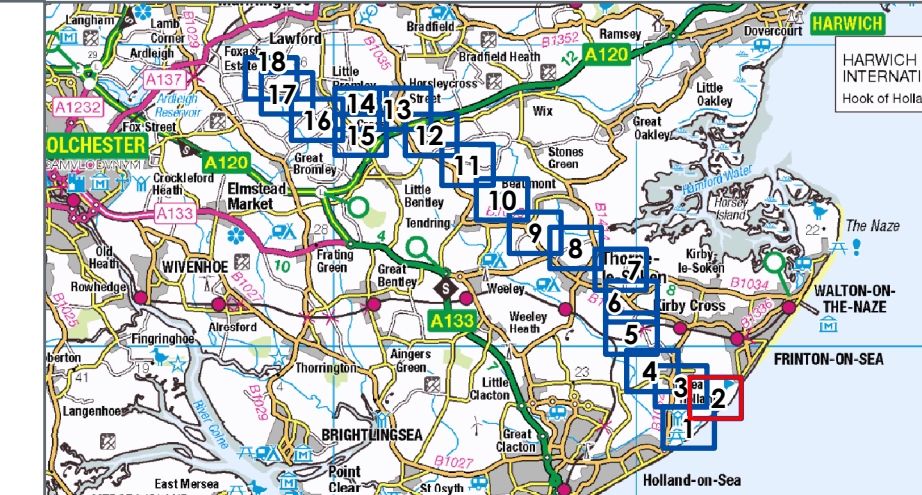
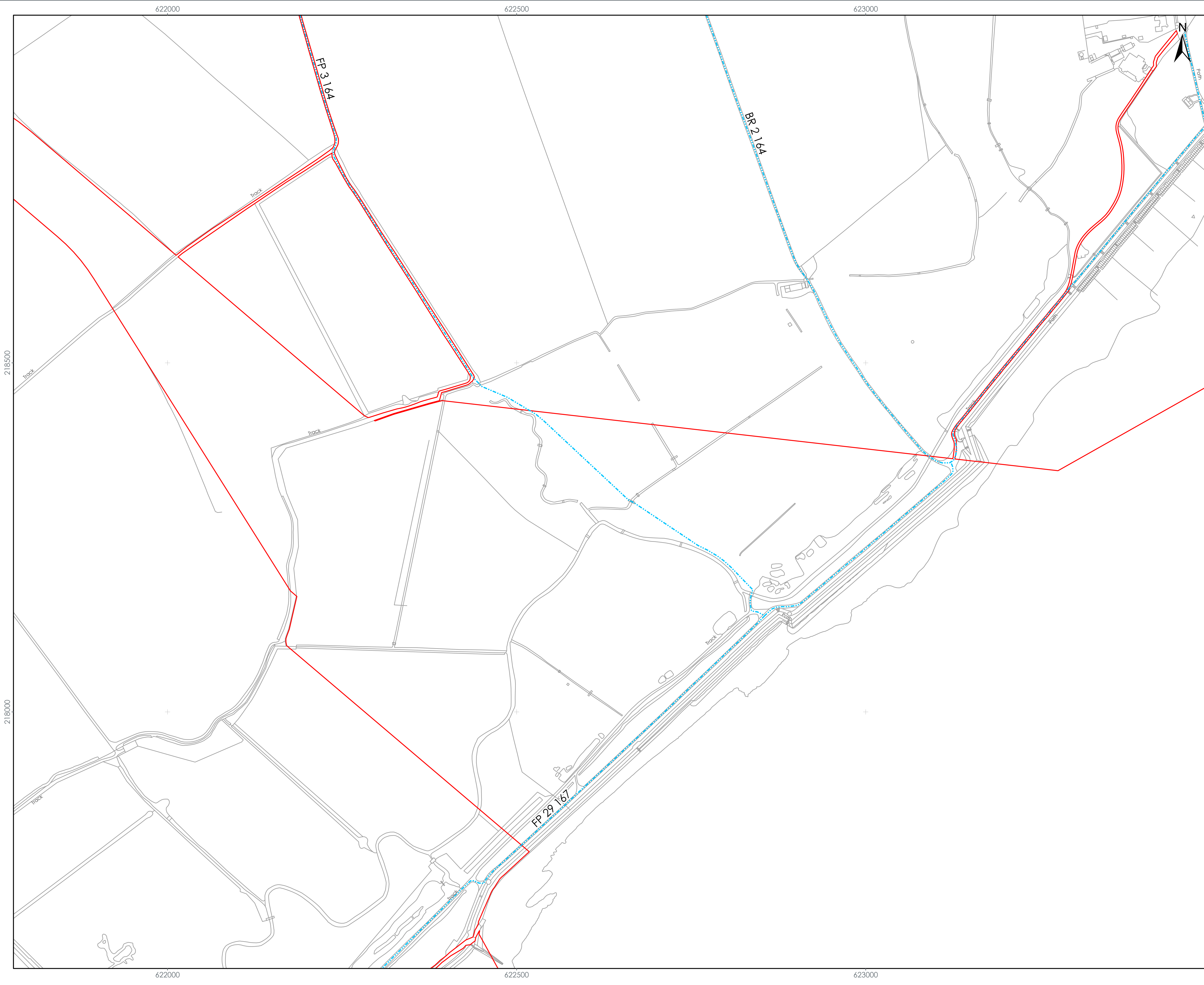
VER	DATE	REMARKS	Drawn	Checked
A	15/03/2024	For Issue	JB	JE
B	24/09/2024	For Issue	JB	JE
C	24/09/2024	Change Request - For Issue	JB	JE

DRAWING NUMBER: 005023881-03

APFP Regulation: 5(2)(k)
 Sheet No: 1 of 20

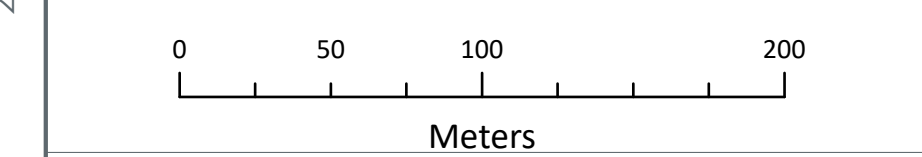
SCALE: 1:2,500 PLOT SIZE: A1 DATUM: OSGB 1936 PROJECTION: BNG





LEGEND

- Order Limits
- Public Rights of Way (PRoW)



Data Source:
 Contains UKHO Low of the Sea data © Crown copyright and database right
 Ordnance Survey data. All rights reserved. License number 0100031673.
 Contains OS data © Crown Copyright and database right 2020
 Contains data from OS Zoomstack

PROJECT TITLE:
 FIVE ESTUARIES OFFSHORE WINDFARM

DRAWING TITLE:
 2.9
 Temporary Closure Of Public
 Rights Of Way Plan

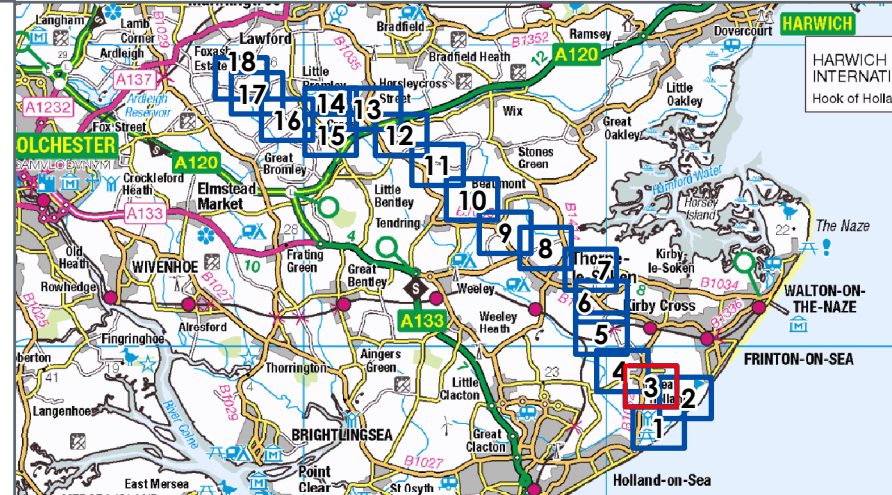
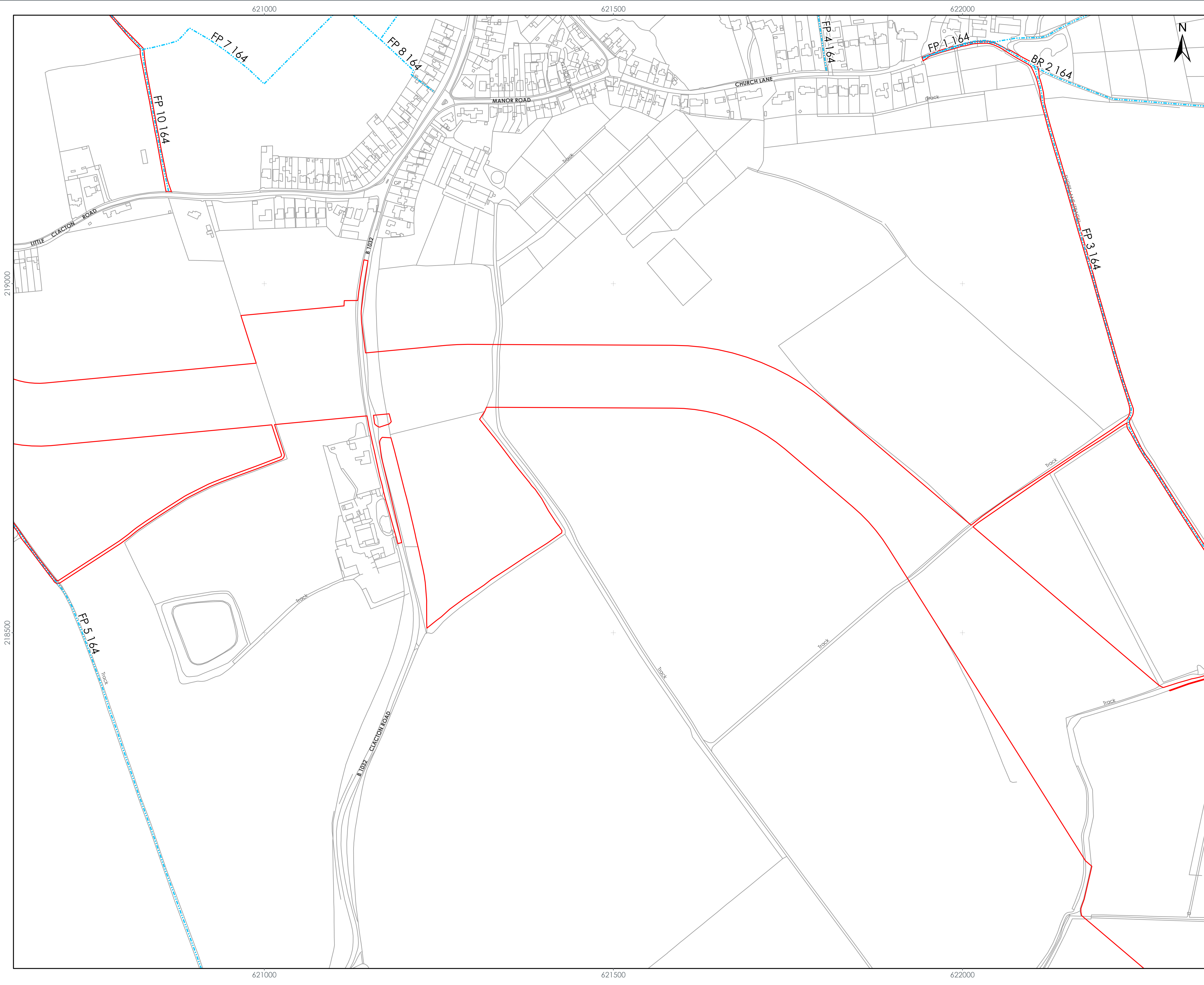
VER	DATE	REMARKS	Drawn	Checked
A	15/03/2024	For Issue	JB	JE
B	24/09/2024	For Issue	JB	JE
C	24/09/2024	Change Request - For Issue	JB	JE

DRAWING NUMBER: 005023881-03

APFP Regulation: 5(2)(k)
 Sheet No: 2 of 20

SCALE: 1:2,500 PLOT SIZE: A1 DATUM: OSGB 1936 PROJECTION: BNG





LEGEND

- Order Limits
- Public Rights of Way (PRoW)



Data Source:
 Contains UKHO Low of the Sea data © Crown copyright and database right
 Contains Ordnance Survey data. All rights reserved. License number 0100031673.
 Contains OS data © Crown Copyright and database right 2020
 Contains data from OS Zoomstack

PROJECT TITLE:
FIVE ESTUARIES OFFSHORE WINDFARM

DRAWING TITLE:
2.9 Temporary Closure Of Public Rights Of Way Plan

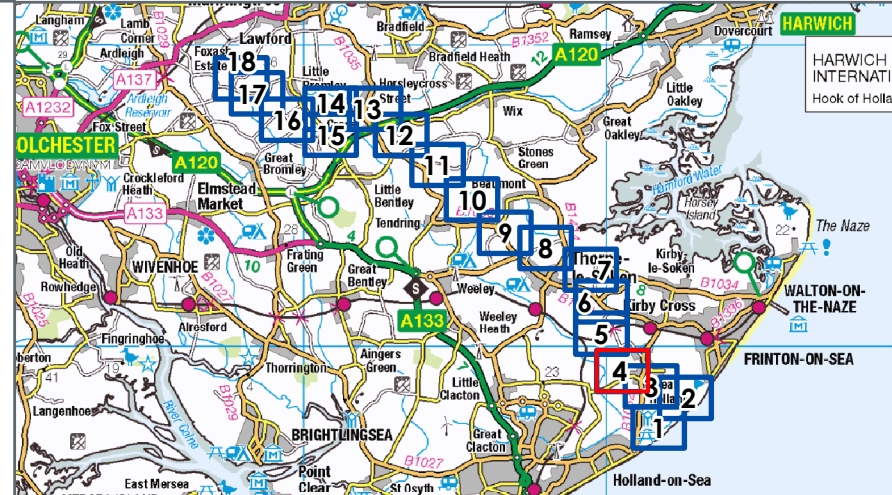
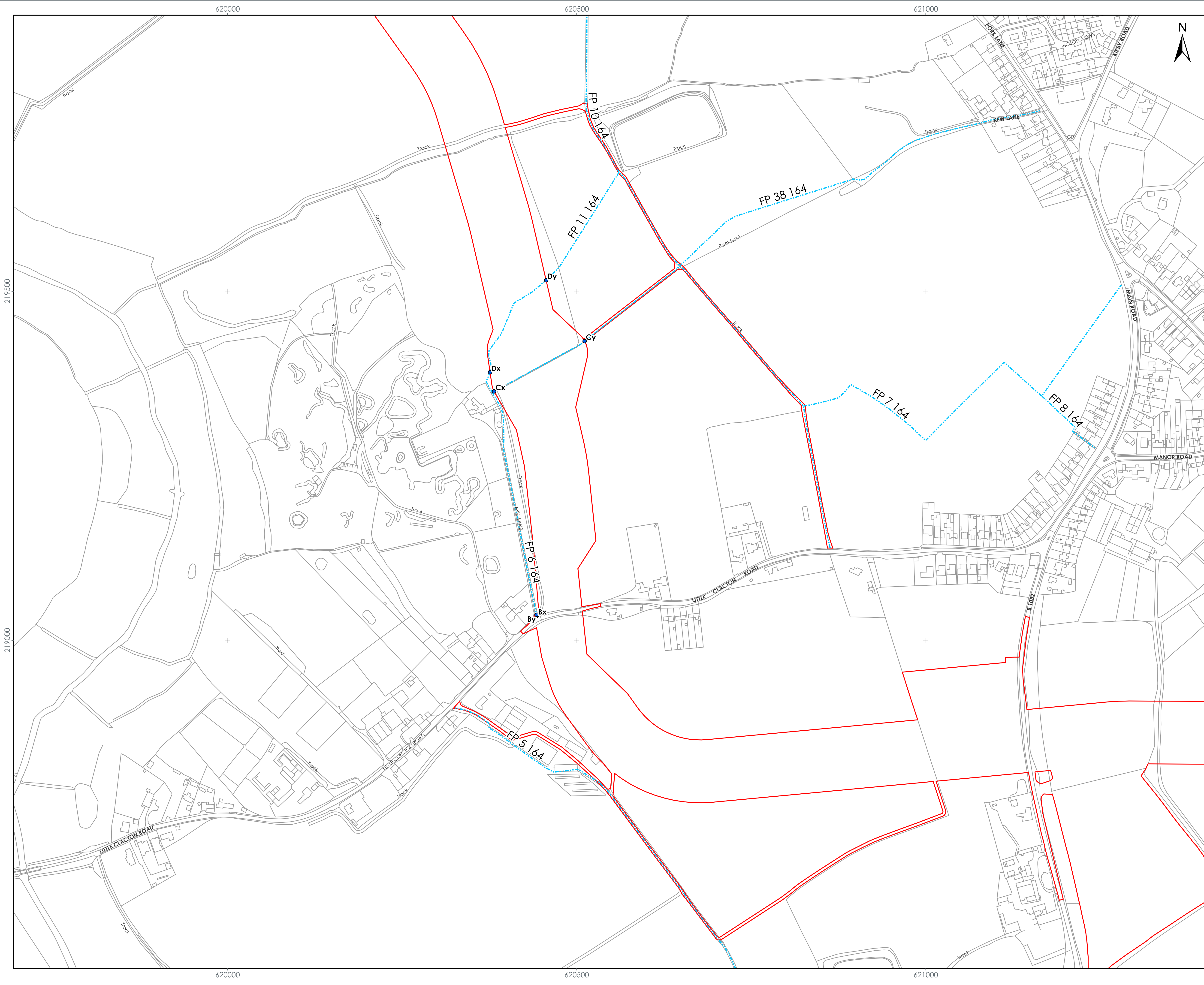
VER	DATE	REMARKS	Drawn	Checked
A	15/03/2024	For Issue	JB	JE
B	24/09/2024	For Issue	JB	JE
C	24/09/2024	Change Request - For Issue	JB	JE

DRAWING NUMBER: **005023881-03**

APFP Regulation: 5(2)(k)
 Sheet No: 3 of 20

SCALE: 1:2,500 PLOT SIZE: A1 DATUM: OSGB 1936 PROJECTION: BNG





- LEGEND**
- Order Limits
 - Extents of Public Rights of Way Crossings referred to in Schedule 4 to the Order
 - Public Rights of Way (PRow)



Data Source:
 Contains UKHO Low of the Sea data © Crown copyright and database right
 Contains UKHO Ordnance Survey data. All rights reserved. License number 0100031673.
 Contains OS data © Crown Copyright and database right 2020
 Contains data from OS Zoomstack

PROJECT TITLE:
FIVE ESTUARIES OFFSHORE WINDFARM

DRAWING TITLE:
**2.9
 Temporary Closure Of Public
 Rights Of Way Plan**

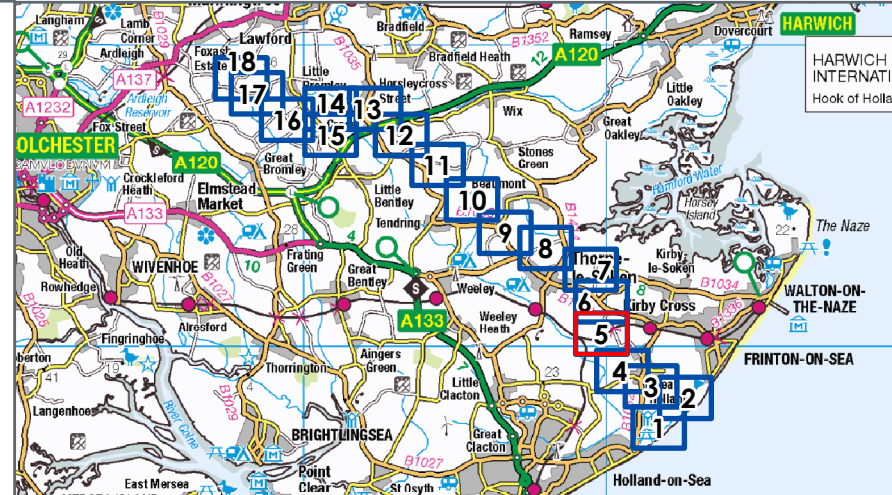
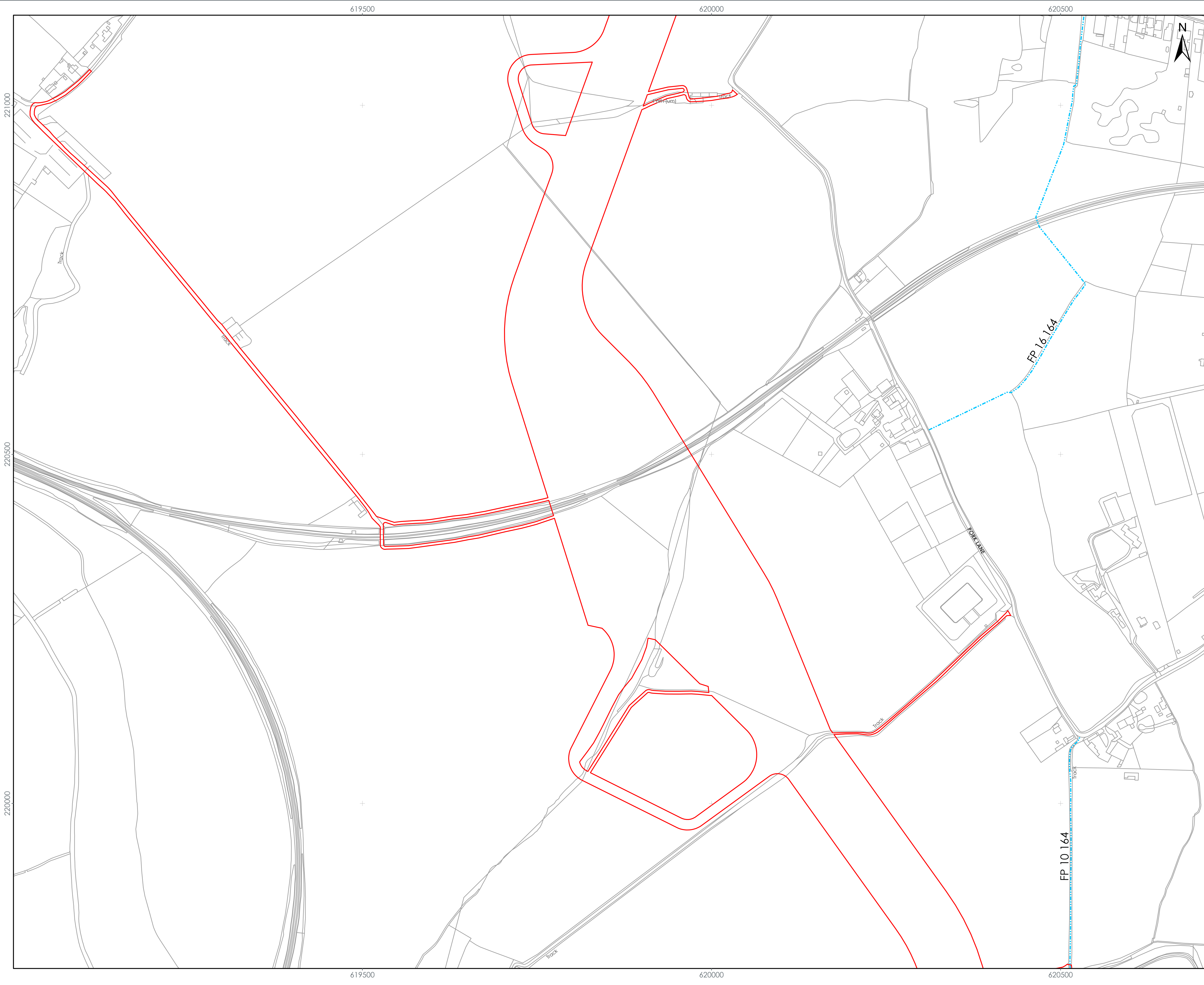
VER	DATE	REMARKS	Drawn	Checked
A	15/03/2024	For Issue	JB	JE
B	24/09/2024	For Issue	JB	JE
C	24/09/2024	Change Request - For Issue	JB	JE

DRAWING NUMBER: **005023881-03**

APFP Regulation: 5(2)(k)
 Sheet No: 4 of 20

SCALE: 1:2,500 PLOT SIZE: A1 DATUM: OSGB 1936 PROJECTION: BNG





LEGEND

- Order Limits
- Public Rights of Way (PRoW)



Data Source:
 Contains UKHO Law of the Sea data © Crown copyright and database right
 Ordnance Survey data. All rights reserved. License number 0100031673.
 Contains OS data © Crown Copyright and database right 2020
 Contains data from OS Zoomstack

PROJECT TITLE:
 FIVE ESTUARIES OFFSHORE WINDFARM

DRAWING TITLE:
 2.9
 Temporary Closure Of Public
 Rights Of Way Plan

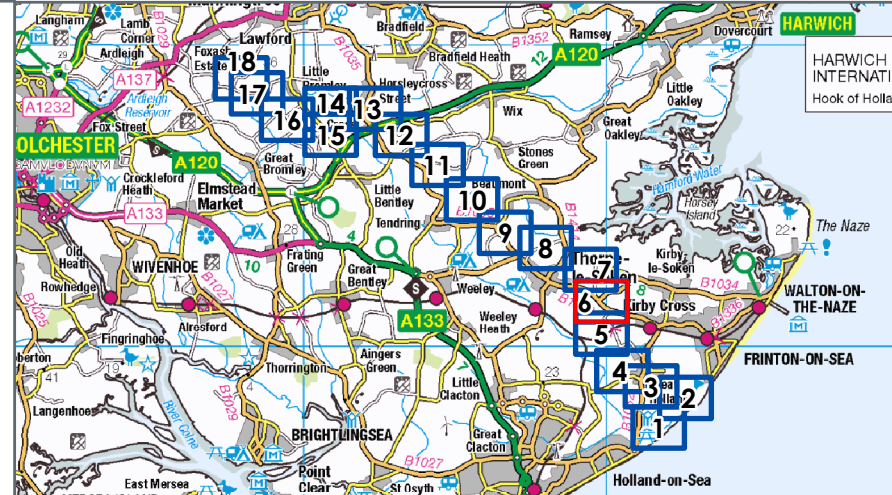
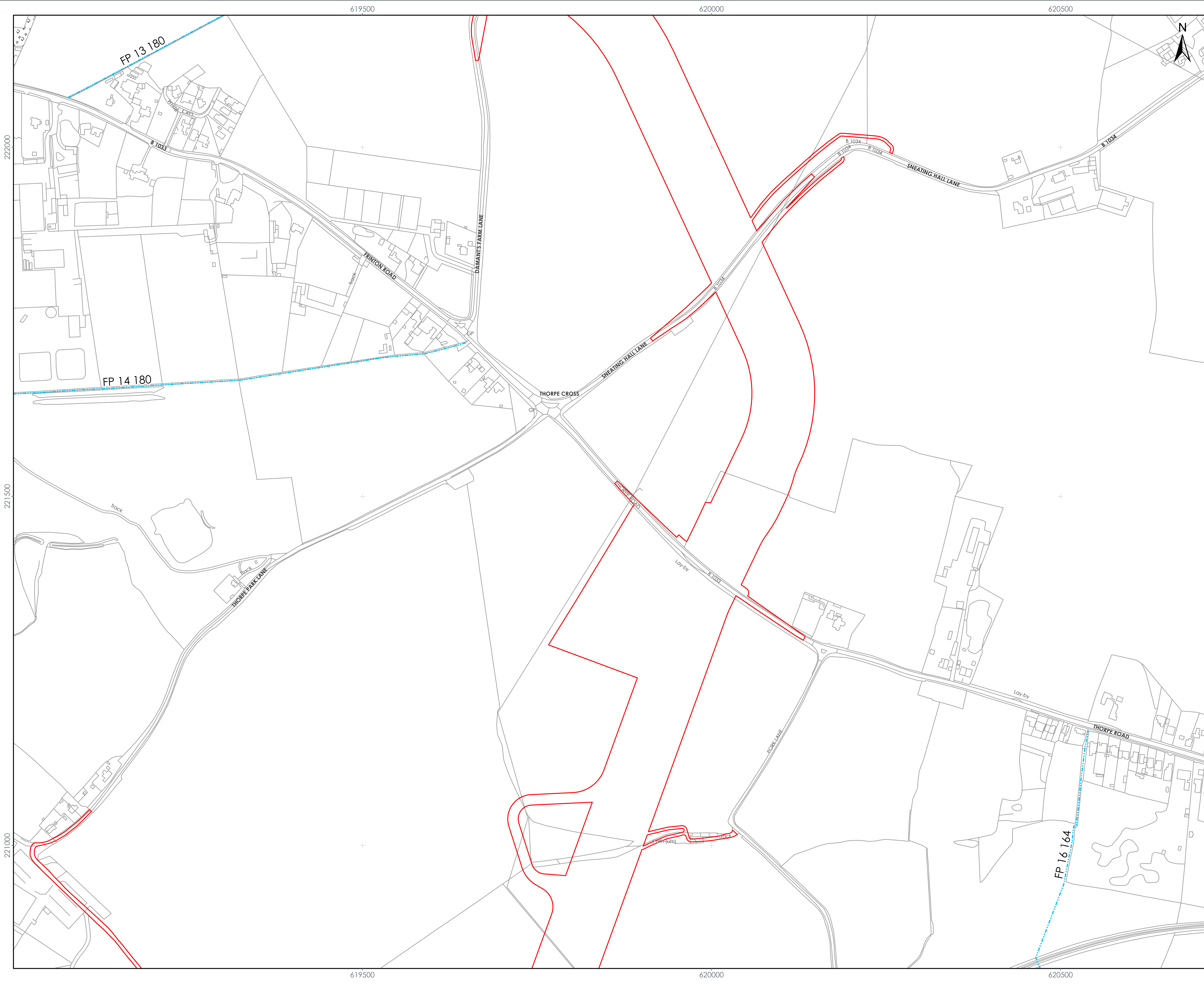
VER	DATE	REMARKS	Drawn	Checked
A	15/03/2024	For Issue	JB	JE
B	24/09/2024	For Issue	JB	JE
C	24/09/2024	Change Request - For Issue	JB	JE

DRAWING NUMBER: 005023881-03

APFP Regulation: 5(2)(k)
 Sheet No: 5 of 20

SCALE: 1:2,500 PLOT SIZE: A1 DATUM: OSGB 1936 PROJECTION: BNG





- LEGEND**
- Order Limits
 - Woodland Area
 - Public Rights of Way (PRoW)



Data Source:
 Contains UKHO Low of the Sea data © Crown copyright and database right
 Contains OS data © Crown Copyright and database right 2020
 Contains OS data © Crown Copyright and database right 2020
 Contains data from OS Zoomstack

PROJECT TITLE:
 FIVE ESTUARIES OFFSHORE WINDFARM

DRAWING TITLE:
 2.9
 Temporary Closure Of Public
 Rights Of Way Plan

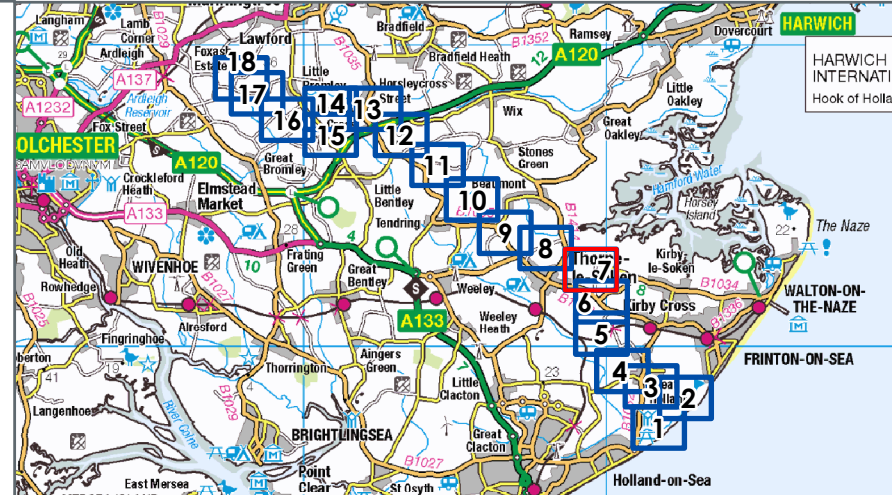
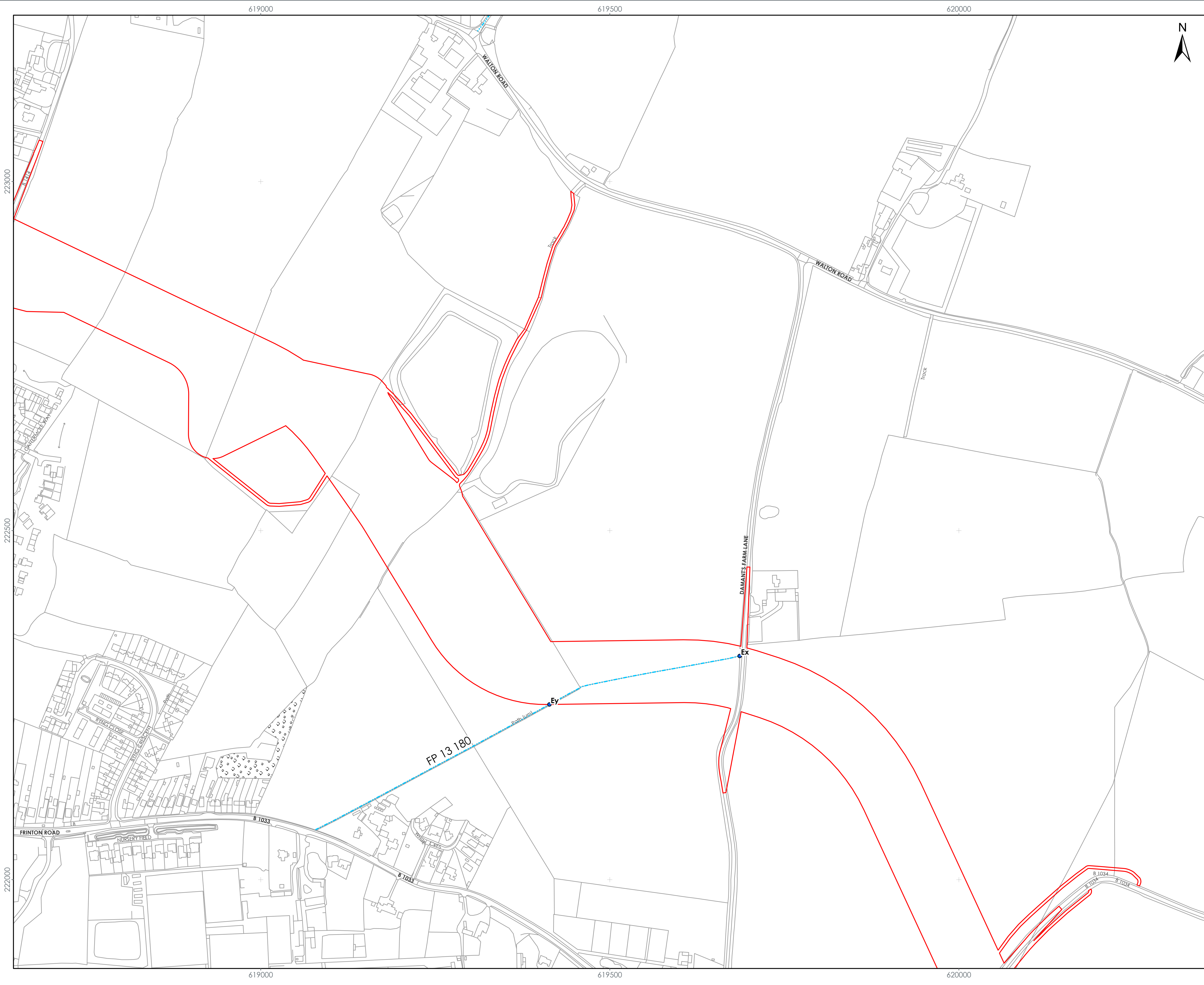
VER	DATE	REMARKS	Drawn	Checked
A	15/03/2024	For Issue	JB	JE
B	24/09/2024	For Issue	JB	JE
C	24/09/2024	Change Request - For Issue	JB	JE

DRAWING NUMBER: 005023881-03

APFP Regulation: 5(2)(k)
 Sheet No: 6 of 20

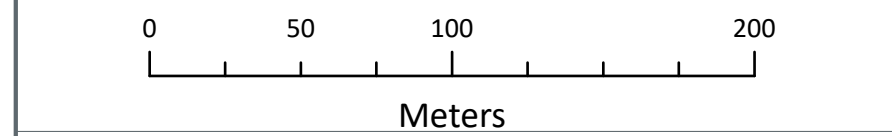
SCALE: 1:2,500 PLOT SIZE: A1 DATUM: OSGB 1936 PROJECTION: BNG





LEGEND

- Order Limits
- Woodland Area
- Extents of Public Rights of Way Crossings referred to in Schedule 4 to the Order
- - - - - Public Rights of Way (PRoW)



Data Source:
 Contains UKHO Low of the Sea data © Crown copyright and database right
 Contains OS data © Crown Copyright and database right 2020
 Contains OS data © Crown Copyright and database right 2020
 Contains data from OS Zoomstack

PROJECT TITLE:
FIVE ESTUARIES OFFSHORE WINDFARM

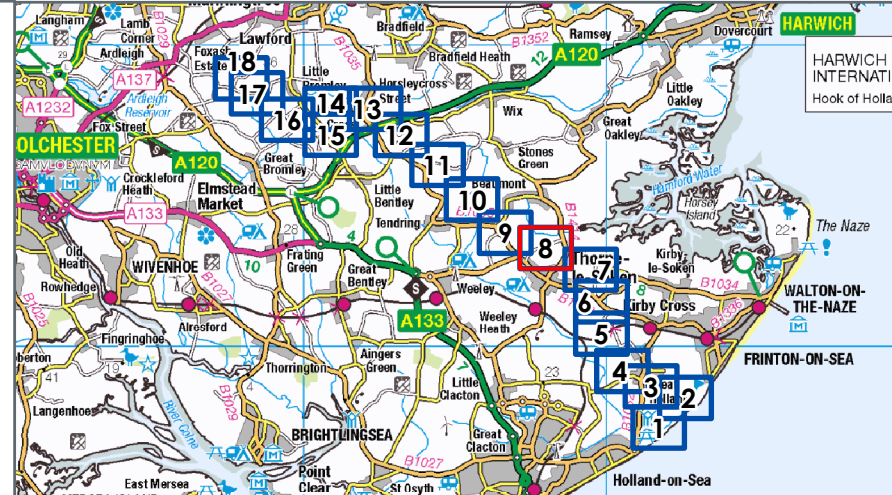
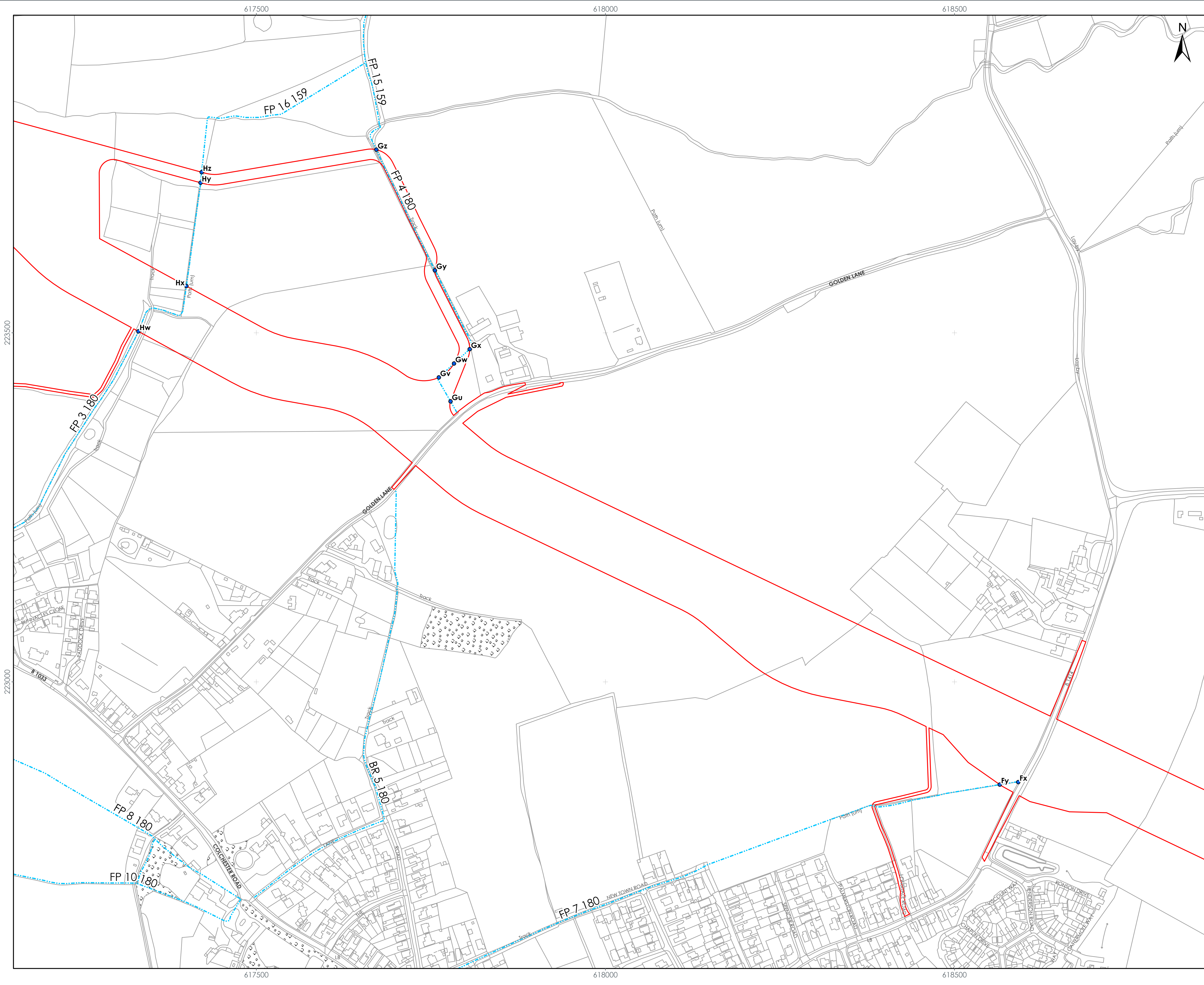
DRAWING TITLE:
2.9 Temporary Closure Of Public Rights Of Way Plan

VER	DATE	REMARKS	Drawn	Checked
A	15/03/2024	For Issue	JB	JE
B	24/09/2024	For Issue	JB	JE
C	24/09/2024	Change Request - For Issue	JB	JE

DRAWING NUMBER: **005023881-03**
 APPF Regulation: 5(2)(k)
 Sheet No: 7 of 20

SCALE: 1:2,500 PLOT SIZE: A1 DATUM: OSGB 1936 PROJECTION: BNG





- LEGEND**
- Order Limits
 - Woodland Area
 - Extents of Public Rights of Way Crossings referred to in Schedule 4 to the Order
 - - - - - Public Rights of Way (PRoW)



Data Source:
 Contains UKHO Law of the Sea data © Crown copyright and database right
 Ordnance Survey data. All rights reserved. License number 0100031673.
 Contains OS data © Crown Copyright and database right 2020
 Contains data from OS Zoomstack

PROJECT TITLE:
 FIVE ESTUARIES OFFSHORE WINDFARM

DRAWING TITLE:
 2.9
 Temporary Closure Of Public
 Rights Of Way Plan

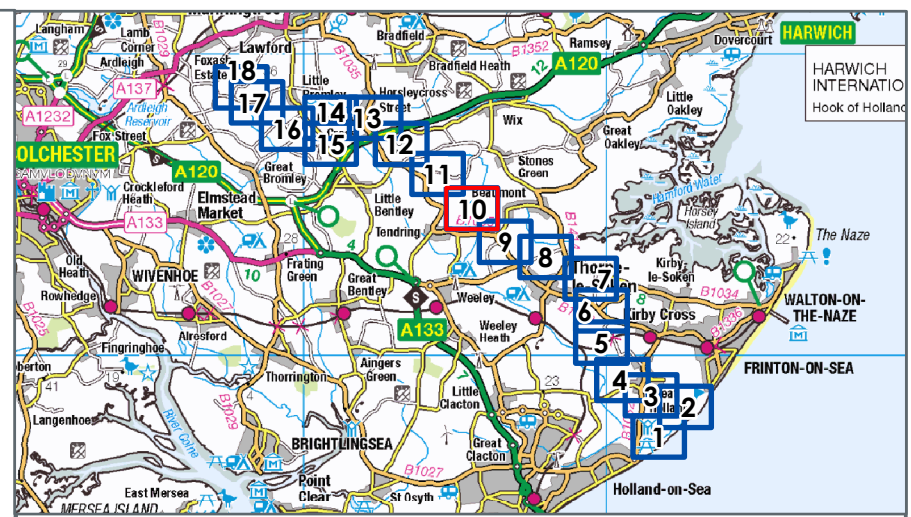
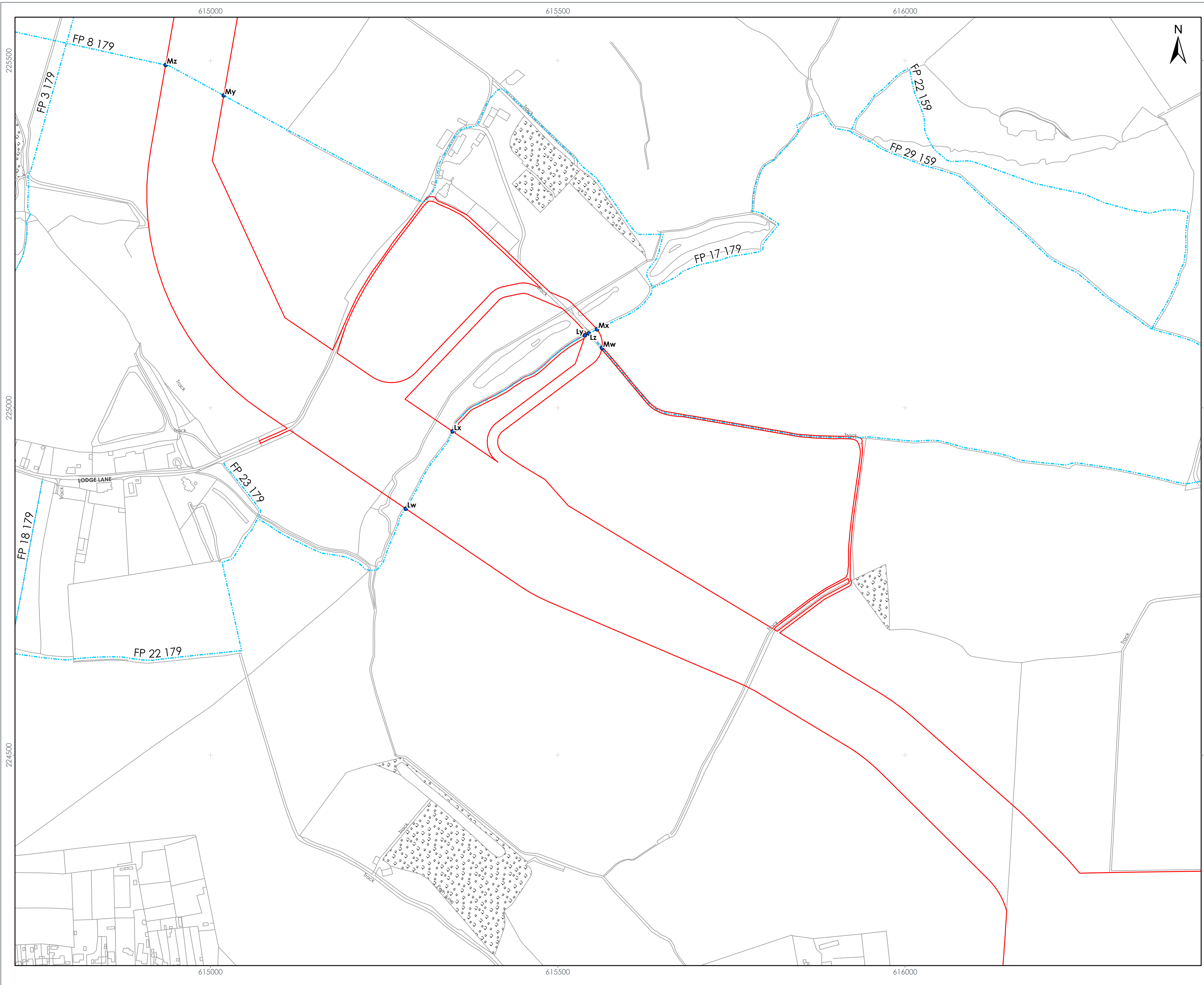
VER	DATE	REMARKS	Drawn	Checked
A	15/03/2024	For Issue	JB	JE
B	24/09/2024	For Issue	JB	JE
C	24/09/2024	Change Request - For Issue	JB	JE

DRAWING NUMBER: 005023881-03

APFP Regulation: 5(2)(k)
 Sheet No: 8 of 20

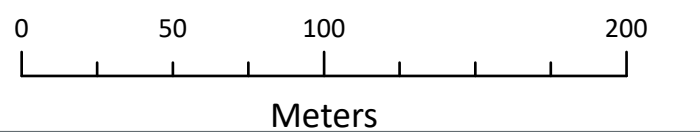
SCALE: 1:2,500 PLOT SIZE: A1 DATUM: OSGB 1936 PROJECTION: BNG





LEGEND

- Order Limits
- Woodland Area
- Extents of Public Rights of Way Crossings referred to in Schedule 4 to the Order
- Public Rights of Way (PRoW)



Data Source:
 Contains UKHO Low of the Sea data © Crown copyright and database right
 Contains OS data © Crown Copyright and database right 2020
 Contains OS data © Crown Copyright and database right 2020
 Contains data from OS Zoomstack

PROJECT TITLE:
FIVE ESTUARIES OFFSHORE WINDFARM

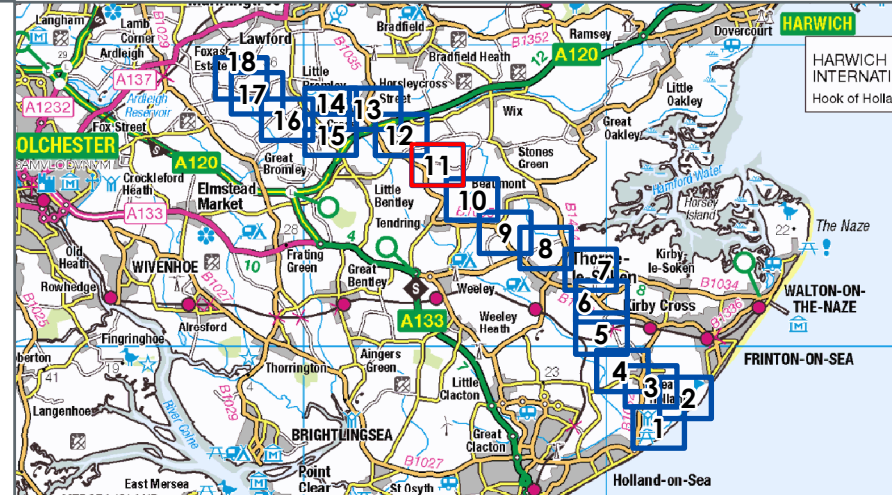
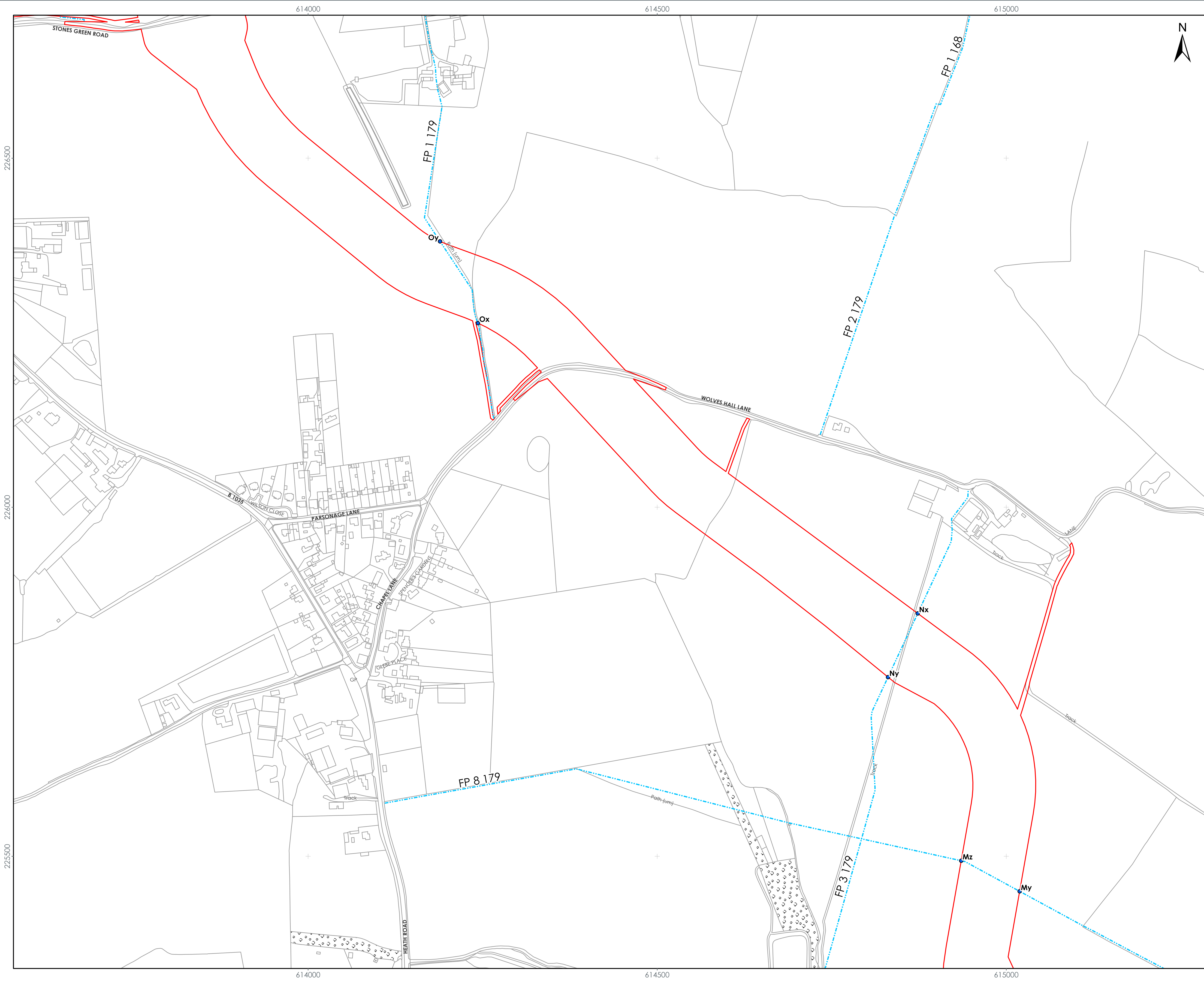
DRAWING TITLE:
2.9 Temporary Closure Of Public Rights Of Way Plan

VER	DATE	REMARKS	Drawn	Checked
A	15/03/2024	For Issue	JB	JE
B	24/09/2024	For Issue	JB	JE
C	24/09/2024	Change Request - For Issue	JB	JE

DRAWING NUMBER: **005023881-03**
 APPF Regulation: 5(2)(k)
 Sheet No: 10 of 20

SCALE: 1:2,500 PLOT SIZE: A1 DATUM: OSGB 1936 PROJECTION: BNG





- LEGEND**
- Order Limits
 - Woodland Area
 - Extents of Public Rights of Way Crossings referred to in Schedule 4 to the Order
 - Public Rights of Way (PRoW)



Data Source:
 Contains UKHO Low of the Sea data © Crown copyright and database right
 Contains OS data © Crown Copyright and database right 2020
 Contains OS data © Crown Copyright and database right 2020
 Contains data from OS Zoomstack

PROJECT TITLE:
 FIVE ESTUARIES OFFSHORE WINDFARM

DRAWING TITLE:
 2.9
 Temporary Closure Of Public Rights Of Way Plan

VER	DATE	REMARKS	Drawn	Checked
A	15/03/2024	For Issue	JB	JE
B	24/09/2024	For Issue	JB	JE
C	24/09/2024	Change Request - For Issue	JB	JE

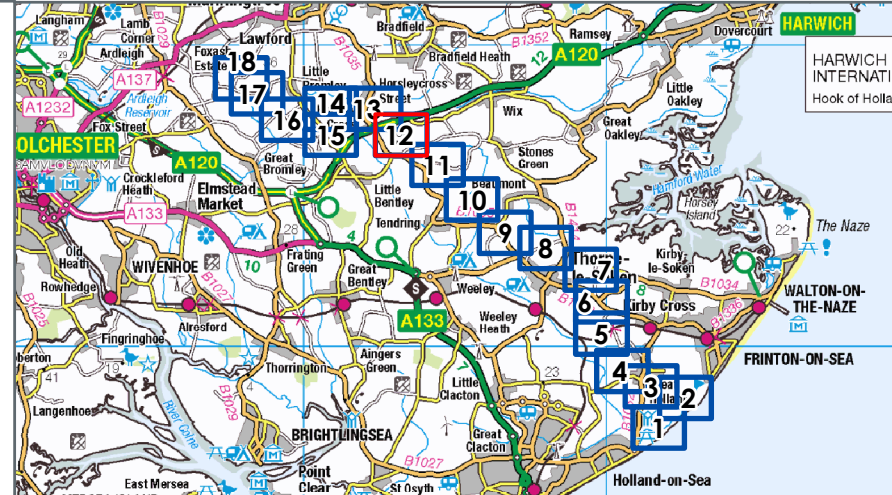
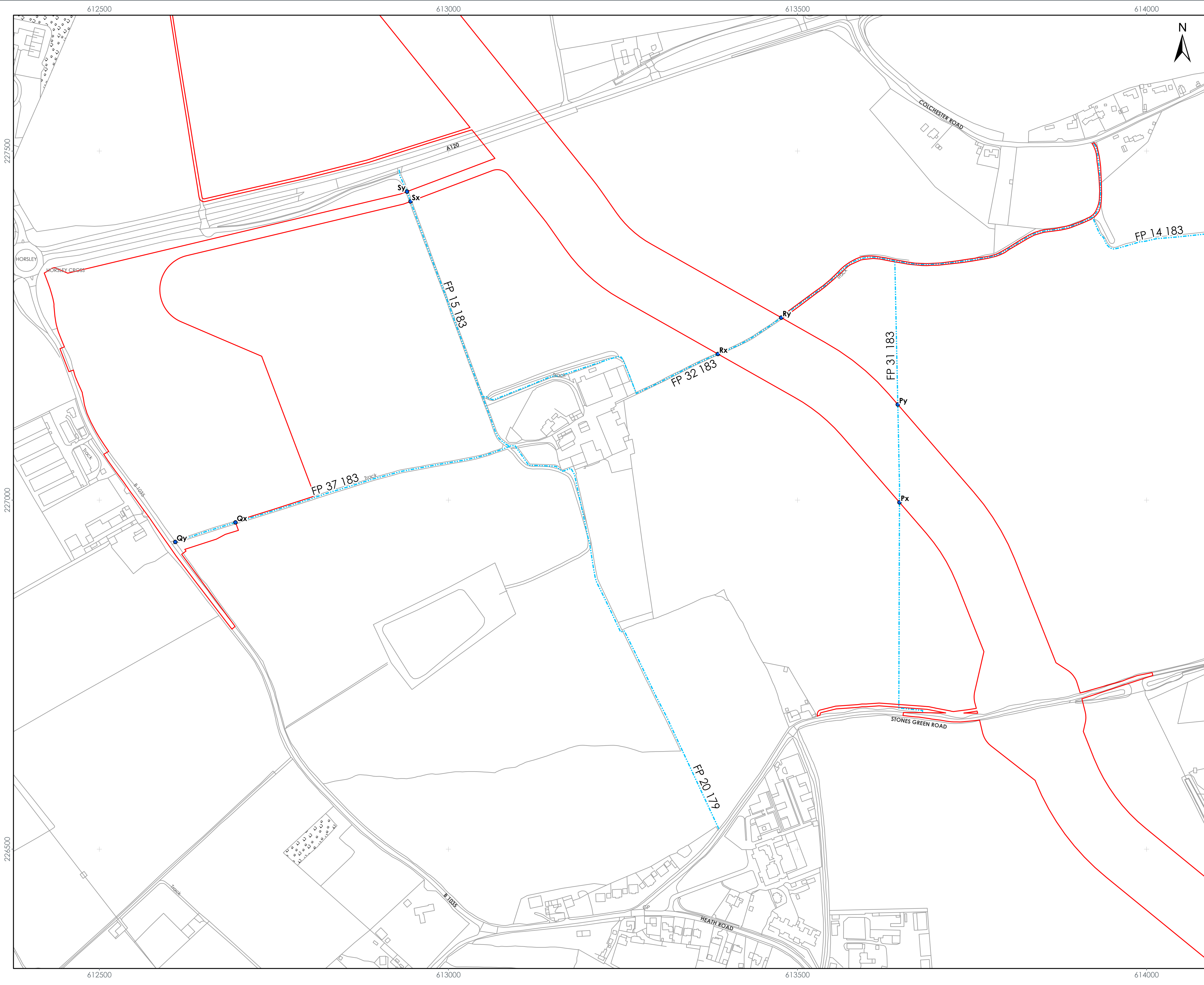
DRAWING NUMBER: 005023881-03

APFP Regulation: 5(2)(k)

Sheet No: 11 of 20

SCALE:	PLOT SIZE:	DATUM:	PROJECTION:
1:2,500	A1	OSGB 1936	BNG





- LEGEND**
- Order Limits
 - Woodland Area
 - Extents of Public Rights of Way Crossings referred to in Schedule 4 to the Order
 - Public Rights of Way (PRoW)



Data Source:
 Contains UKHO Low of the Sea data © Crown copyright and database right
 Contains Ordnance Survey data. All rights reserved. License number 0100031673.
 Contains OS data © Crown Copyright and database right 2020
 Contains data from OS Zoomstack

PROJECT TITLE:
FIVE ESTUARIES OFFSHORE WINDFARM

DRAWING TITLE:
2.9 Temporary Closure Of Public Rights Of Way Plan

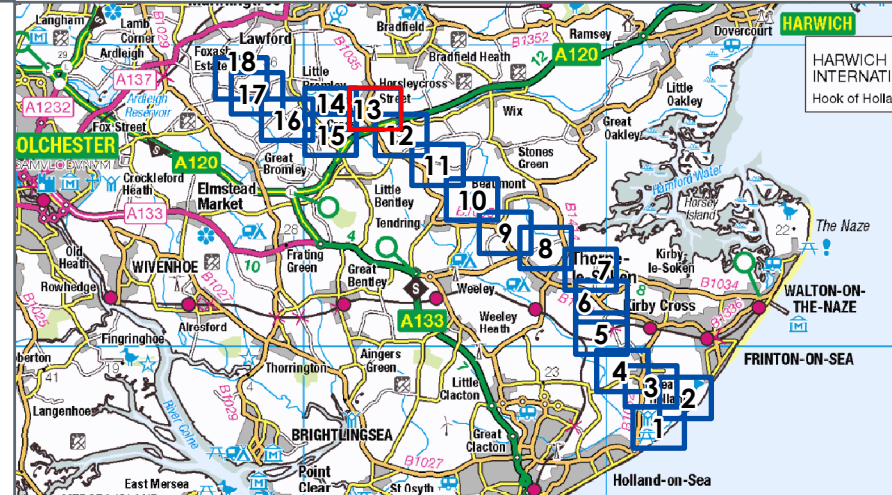
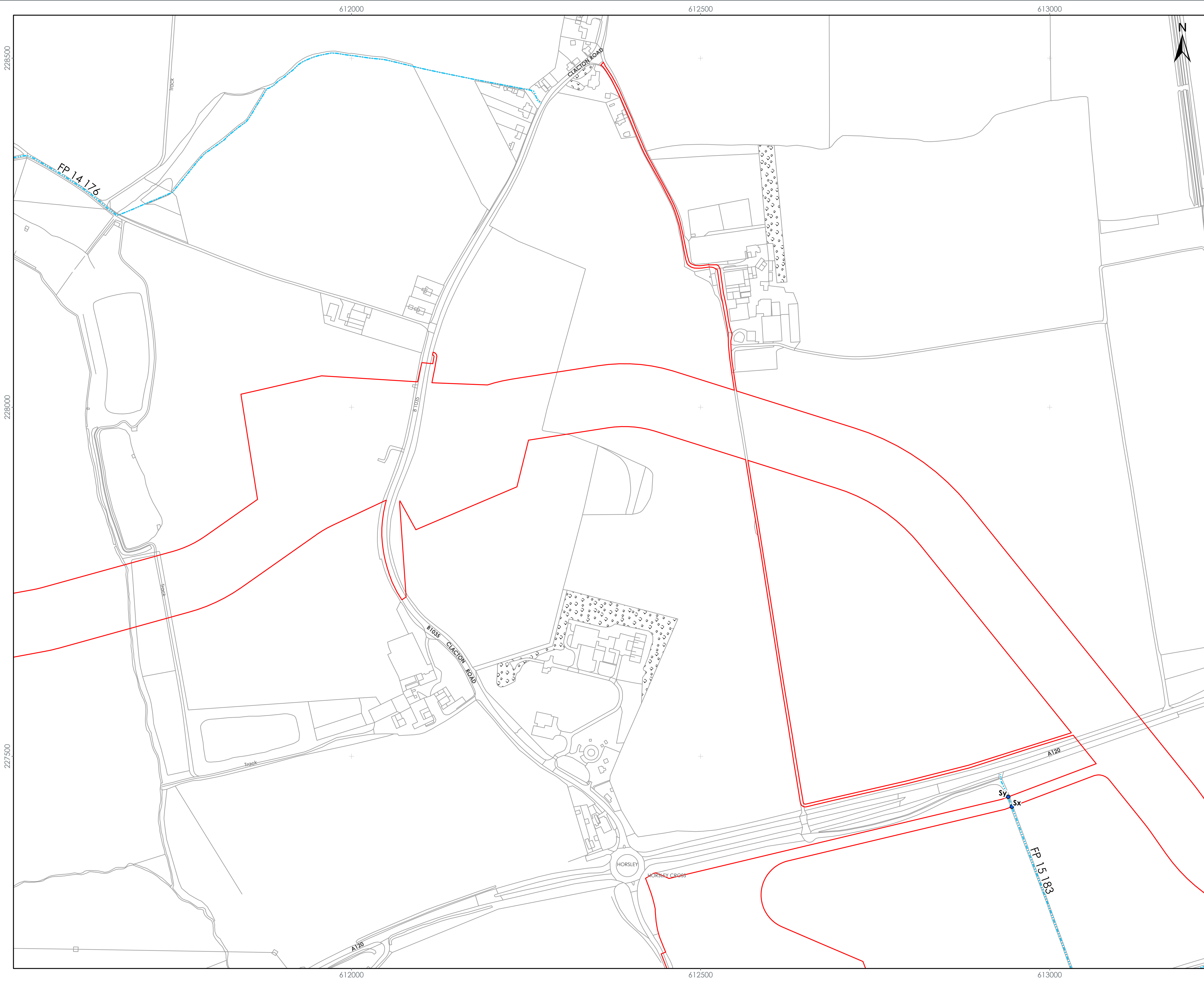
VER	DATE	REMARKS	Drawn	Checked
A	15/03/2024	For Issue	JB	JE
B	24/09/2024	For Issue	JB	JE
C	24/09/2024	Change Request - For Issue	JB	JE

DRAWING NUMBER: **005023881-03**

APFP Regulation: 5(2)(k)
 Sheet No: 12 of 20

SCALE: 1:2,500 PLOT SIZE: A1 DATUM: OSGB 1936 PROJECTION: BNG





- LEGEND**
- Order Limits
 - Woodland Area
 - Extents of Public Rights of Way Crossings referred to in Schedule 4 to the Order
 - - - Public Rights of Way (PRoW)



Data Source:
 Contains UKHO Low of the Sea data © Crown copyright and database right
 Contains OS data © Crown Copyright and database right 2020
 Contains OS data © Crown Copyright and database right 2020
 Contains data from OS Zoomstack

PROJECT TITLE:
FIVE ESTUARIES OFFSHORE WINDFARM

DRAWING TITLE:
**2.9
 Temporary Closure Of Public
 Rights Of Way Plan**

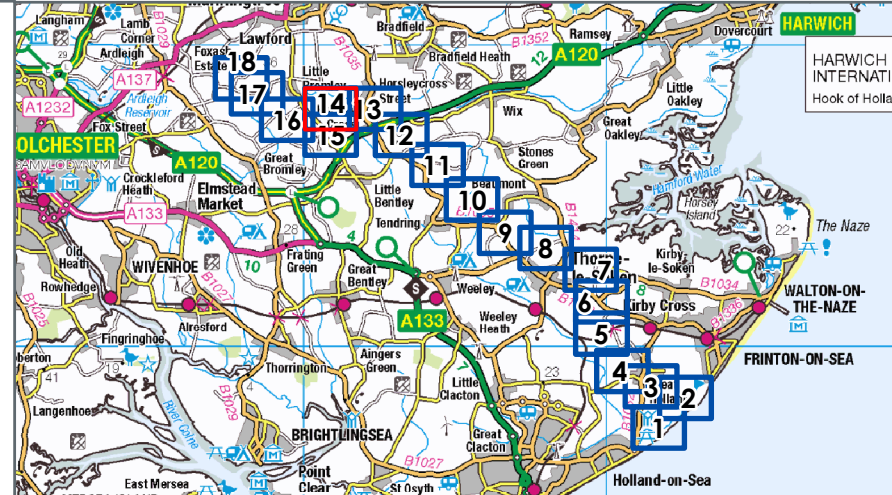
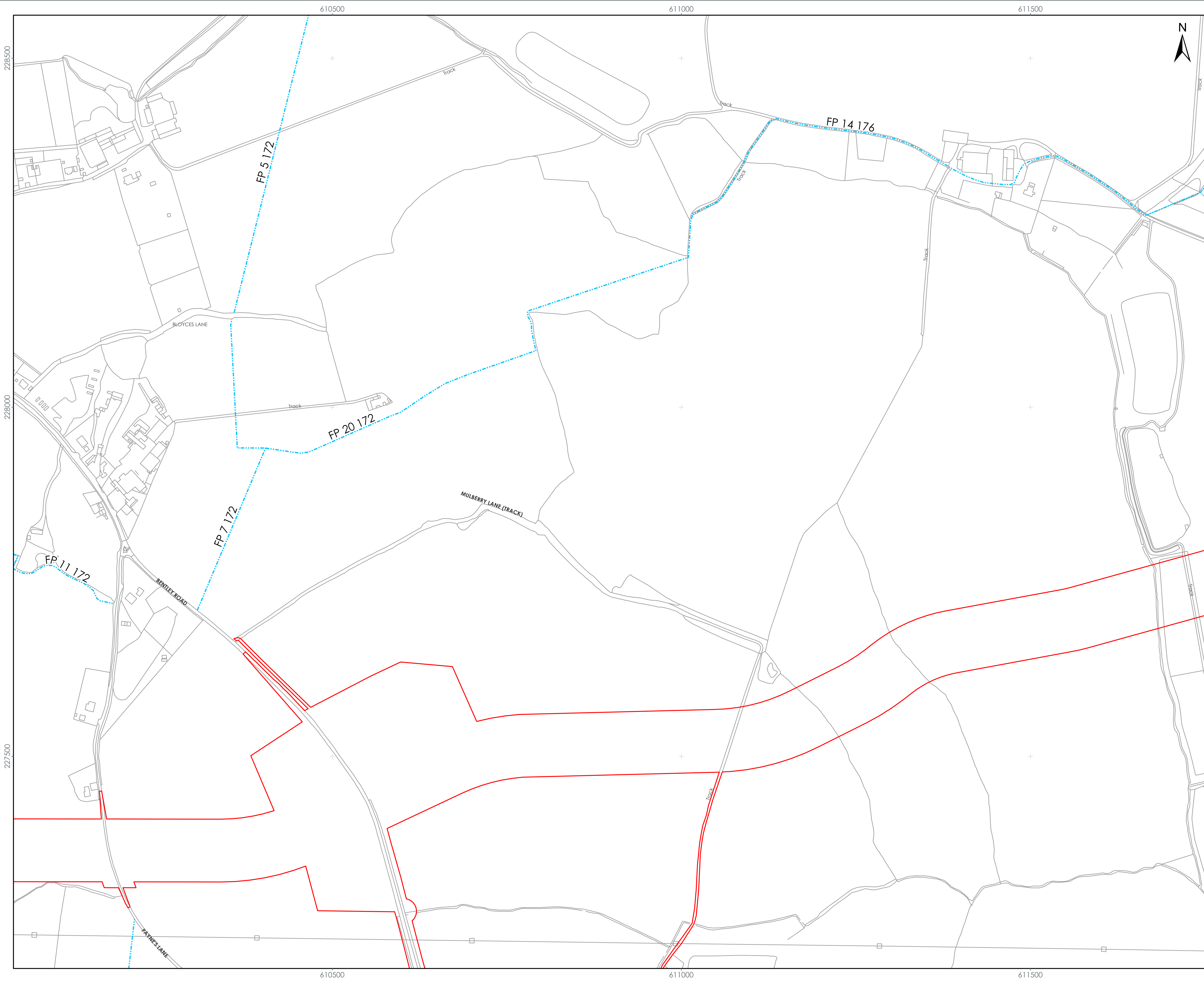
VER	DATE	REMARKS	Drawn	Checked
A	15/03/2024	For Issue	JB	JE
B	24/09/2024	For Issue	JB	JE
C	24/09/2024	Change Request - For Issue	JB	JE

DRAWING NUMBER: **005023881-03**

APFP Regulation: 5(2)(k)
 Sheet No: 13 of 20

SCALE: 1:2,500 PLOT SIZE: A1 DATUM: OSGB 1936 PROJECTION: BNG





LEGEND

- Order Limits
- Public Rights of Way (PRoW)



Data Source:
 Contains UKHO Low of the Sea data © Crown copyright and database right
 Contains Ordnance Survey data. All rights reserved. License number 0100031673.
 Contains OS data © Crown Copyright and database right 2020
 Contains data from OS Zoomstack

PROJECT TITLE:
FIVE ESTUARIES OFFSHORE WINDFARM

DRAWING TITLE:
2.9 Temporary Closure Of Public Rights Of Way Plan

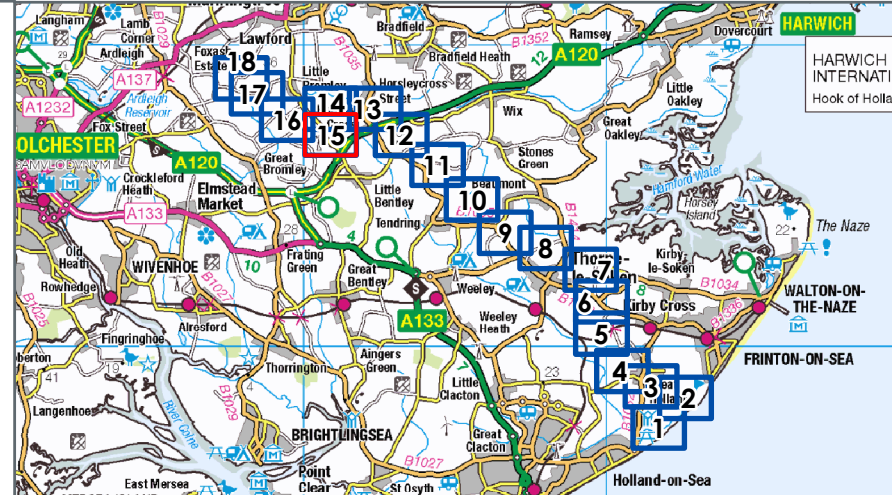
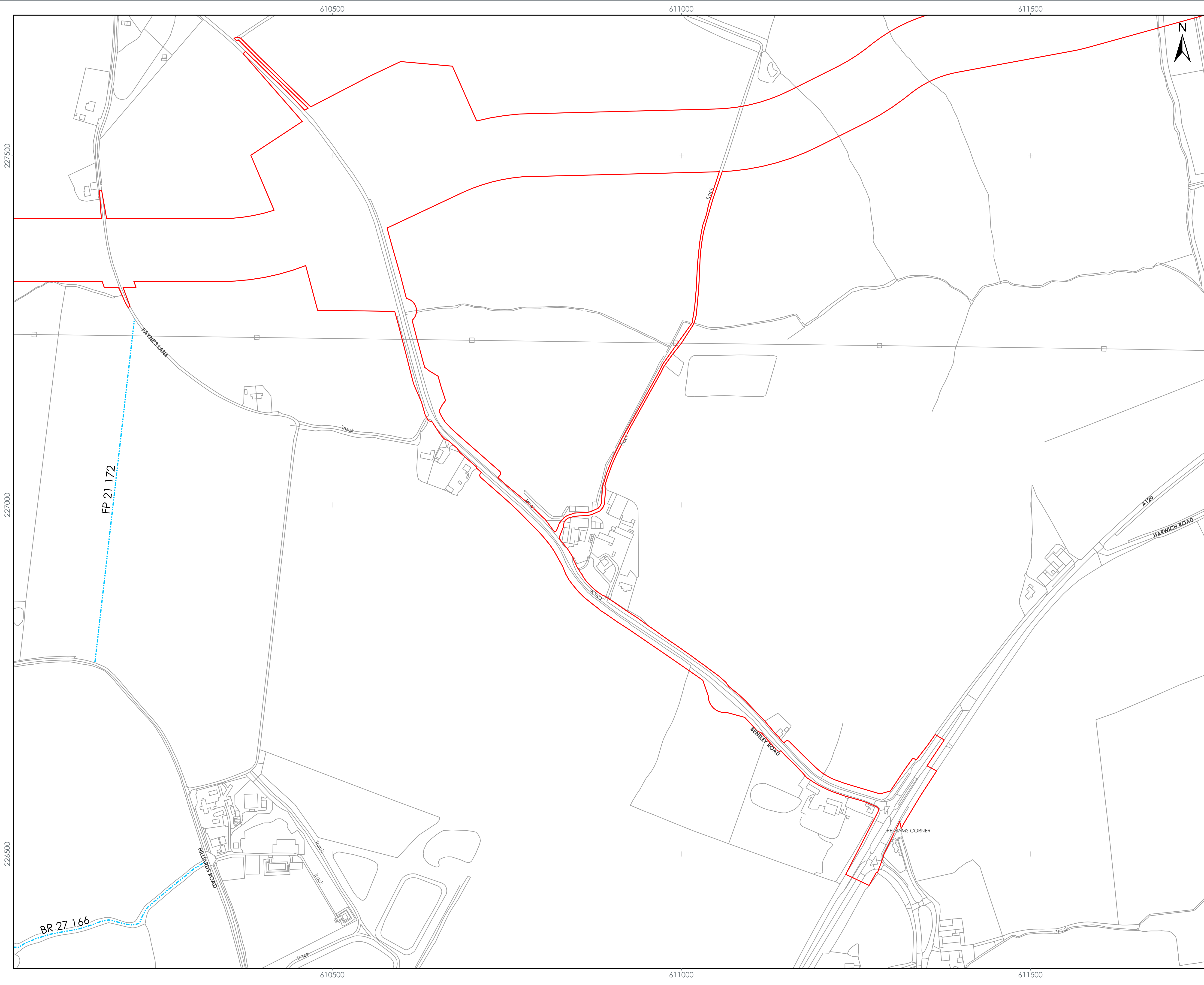
VER	DATE	REMARKS	Drawn	Checked
A	15/03/2024	For Issue	JB	JE
B	24/09/2024	For Issue	JB	JE
C	24/09/2024	Change Request - For Issue	JB	JE

DRAWING NUMBER: **005023881-03**

APFP Regulation: 5(2)(k)
 Sheet No: 14 of 20

SCALE: 1:2,500 PLOT SIZE: A1 DATUM: OSGB 1936 PROJECTION: BNG





LEGEND

- Order Limits
- Public Rights of Way (PRoW)



Data Source:
 Contains UKHO Low of the Sea data © Crown copyright and database right
 Contains Ordnance Survey data. All rights reserved. License number 0100031673.
 Contains OS data © Crown Copyright and database right 2020
 Contains data from OS Zoomstack

PROJECT TITLE:
 FIVE ESTUARIES OFFSHORE WINDFARM

DRAWING TITLE:
 2.9
 Temporary Closure Of Public
 Rights Of Way Plan

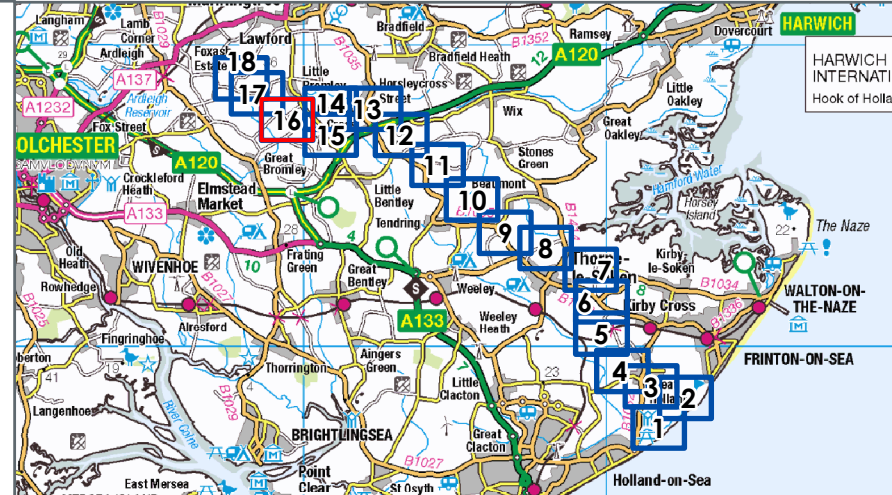
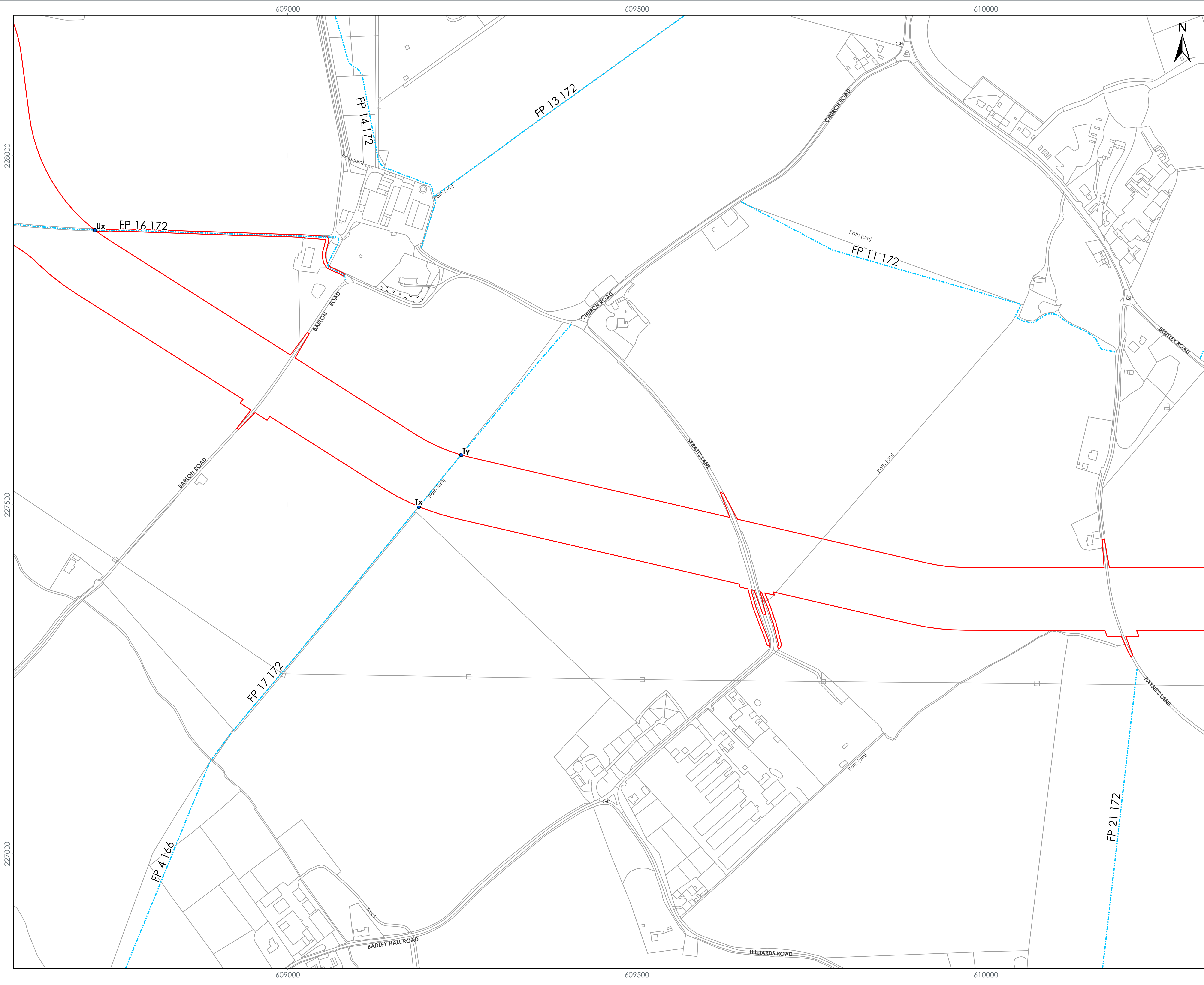
VER	DATE	REMARKS	Drawn	Checked
A	15/03/2024	For Issue	JB	JE
B	24/09/2024	For Issue	JB	JE
C	24/09/2024	Change Request - For Issue	JB	JE

DRAWING NUMBER: 005023881-03

APFP Regulation: 5(2)(k)
 Sheet No: 15 of 20

SCALE: 1:2,500 PLOT SIZE: A1 DATUM: OSGB 1936 PROJECTION: BNG





- LEGEND**
- Order Limits
 - Woodland Area
 - Extents of Public Rights of Way Crossings referred to in Schedule 4 to the Order
 - - - Public Rights of Way (PRoW)



Data Source:
 Contains UKHO Low of the Sea data © Crown copyright and database right
 Contains Ordnance Survey data. All rights reserved. License number 0100031673.
 Contains OS data © Crown Copyright and database right 2020
 Contains data from OS Zoomstack

PROJECT TITLE:
FIVE ESTUARIES OFFSHORE WINDFARM

DRAWING TITLE:
2.9 Temporary Closure Of Public Rights Of Way Plan

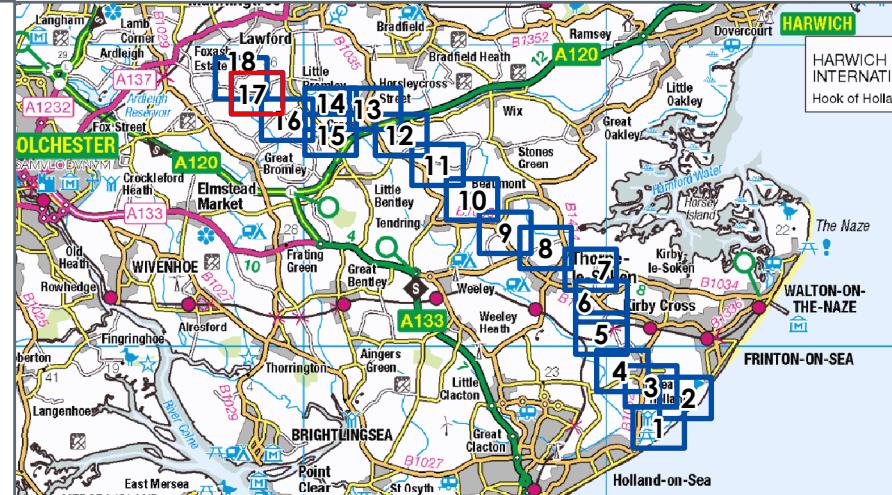
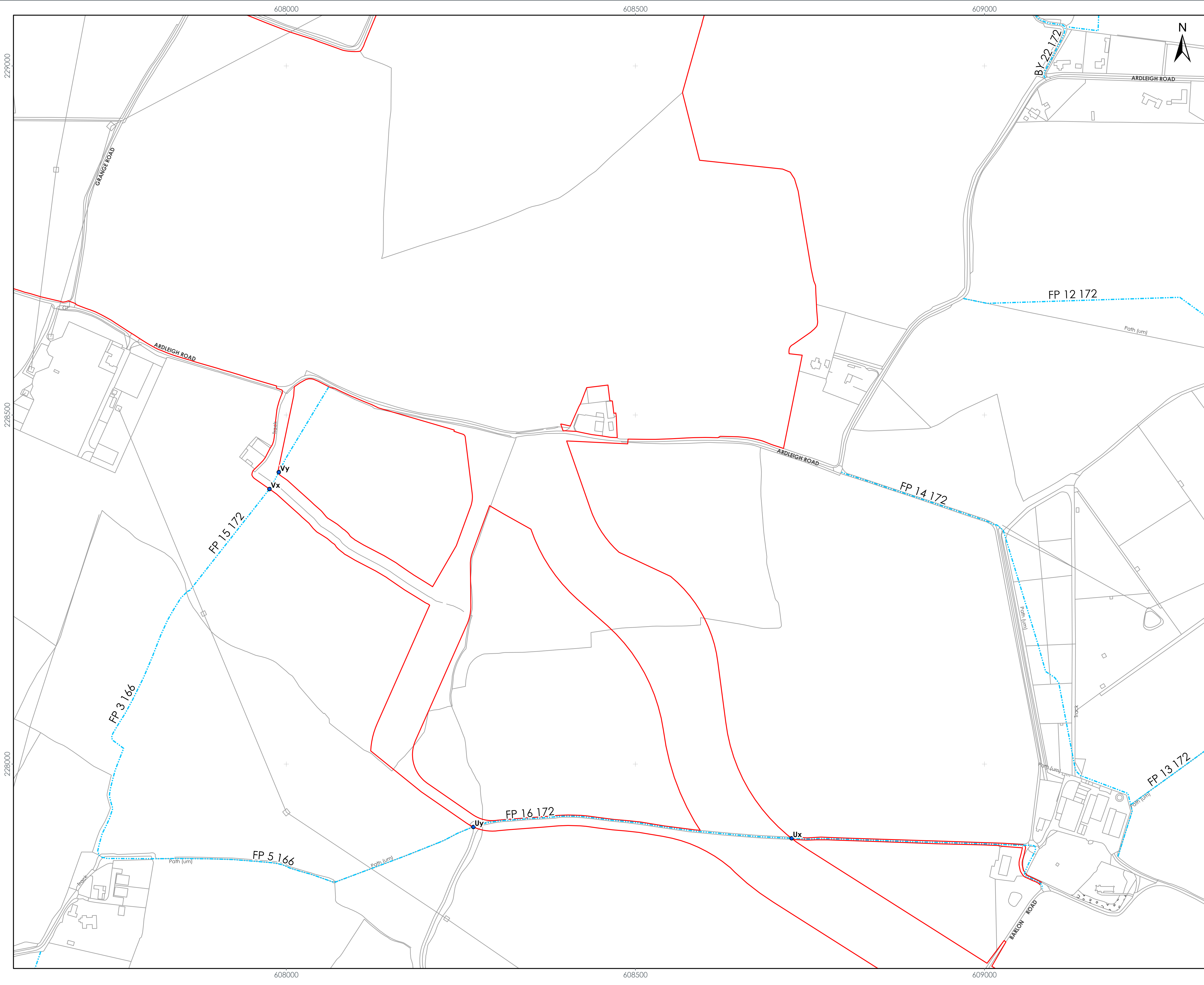
VER	DATE	REMARKS	Drawn	Checked
A	15/03/2024	For Issue	JB	JE
B	24/09/2024	For Issue	JB	JE
C	24/09/2024	Change Request - For Issue	JB	JE

DRAWING NUMBER: **005023881-03**

APFP Regulation: 5(2)(k)
 Sheet No: 16 of 20

SCALE: 1:2,500 PLOT SIZE: A1 DATUM: OSGB 1936 PROJECTION: BNG





- LEGEND**
- Order Limits
 - Woodland Area
 - Extents of Public Rights of Way Crossings referred to in Schedule 4 to the Order
 - - - Public Rights of Way (PRoW)



Data Source:
 Contains UKHO Low of the Sea data © Crown copyright and database right
 Contains Ordnance Survey data. All rights reserved. License number 0100031673.
 Contains OS data © Crown Copyright and database right 2020
 Contains data from OS Zoomstack

PROJECT TITLE:
FIVE ESTUARIES OFFSHORE WINDFARM

DRAWING TITLE:
2.9 Temporary Closure Of Public Rights Of Way Plan

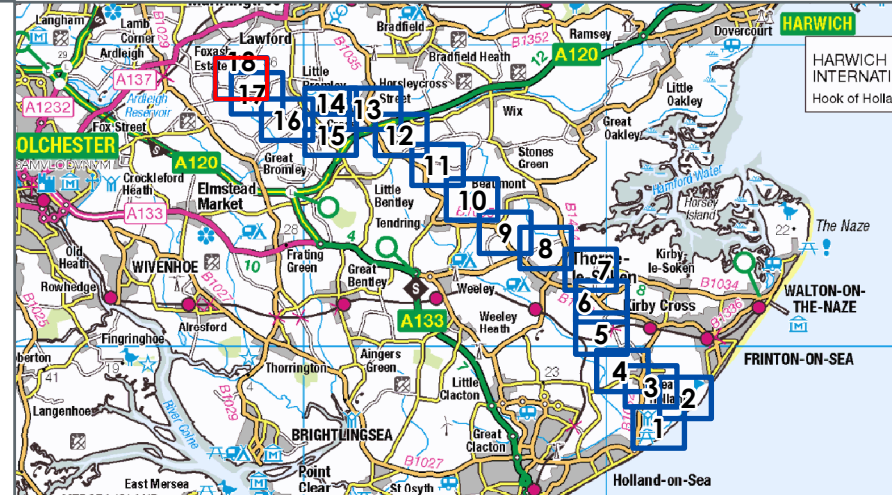
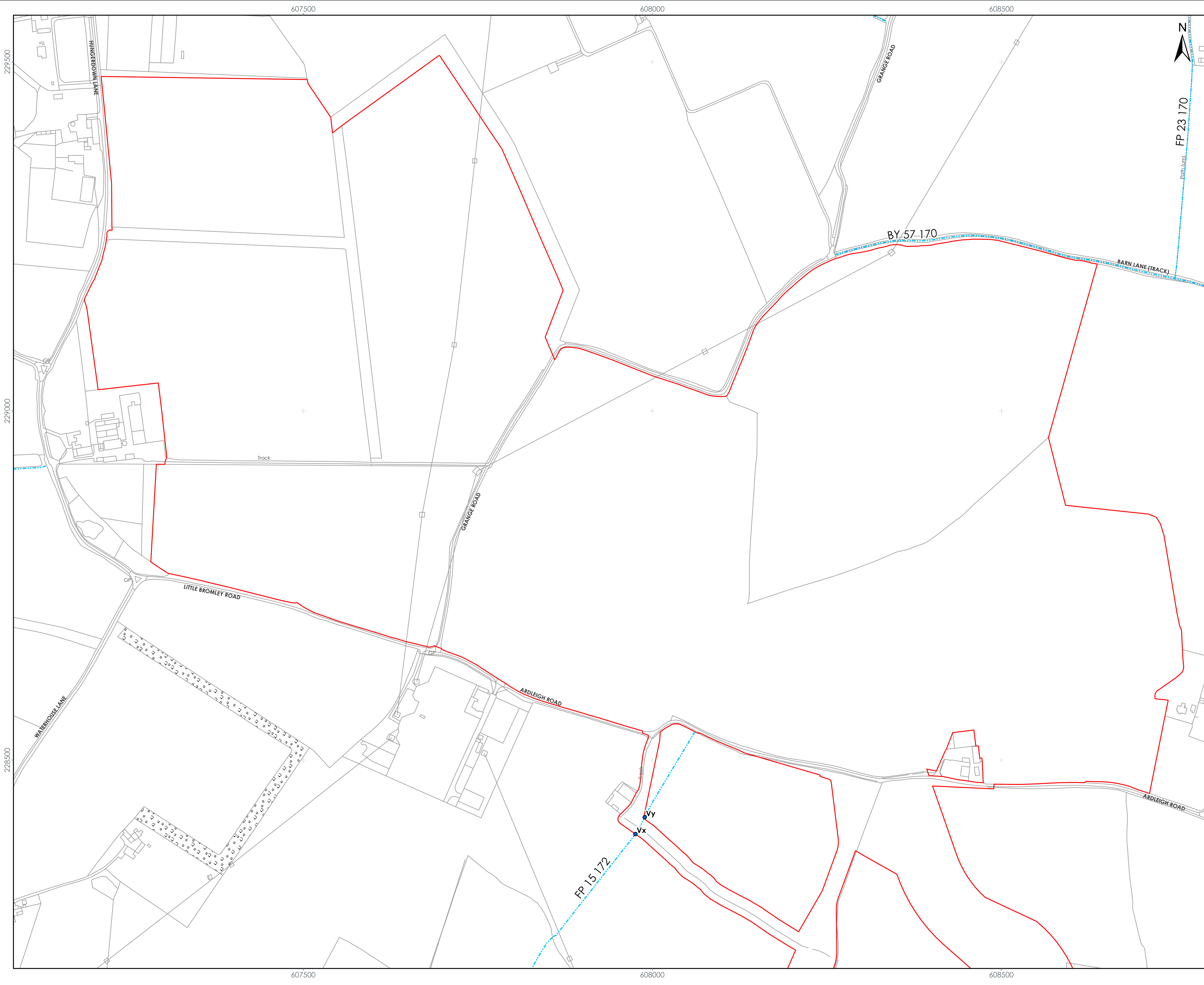
VER	DATE	REMARKS	Drawn	Checked
A	15/03/2024	For Issue	JB	JE
B	24/09/2024	For Issue	JB	JE
C	24/09/2024	Change Request - For Issue	JB	JE

DRAWING NUMBER: **005023881-03**

APFP Regulation: 5(2)(k)
 Sheet No: 17 of 20

SCALE: 1:2,500 PLOT SIZE: A1 DATUM: OSGB 1936 PROJECTION: BNG





- LEGEND**
- Order Limits
 - Woodland Area
 - Extents of Public Rights of Way Crossings referred to in Schedule 4 to the Order
 - - - Public Rights of Way (PRoW)



Data Source:
 Contains UKHO Law of the Sea data © Crown copyright and database right
 Contains OS data © Crown Copyright and database right 2020
 Contains OS data © Crown Copyright and database right 2020
 Contains data from OS Zoomstack

PROJECT TITLE:
FIVE ESTUARIES OFFSHORE WINDFARM

DRAWING TITLE:
2.9 Temporary Closure Of Public Rights Of Way Plan

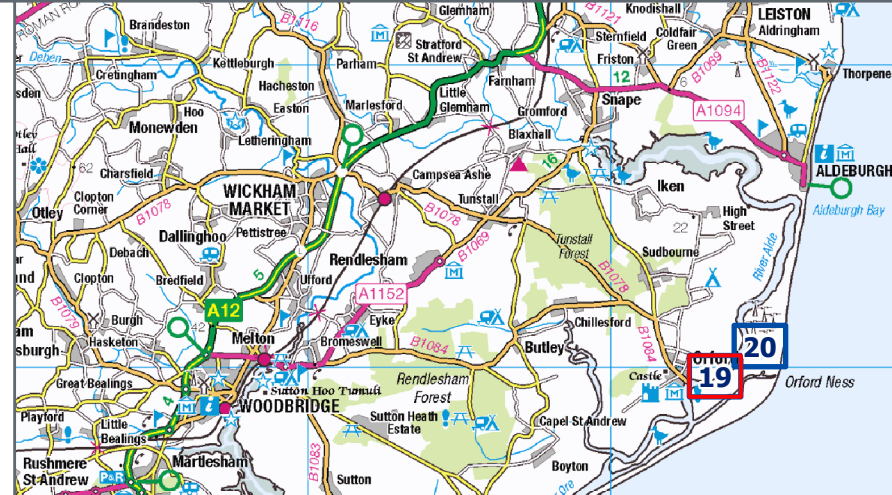
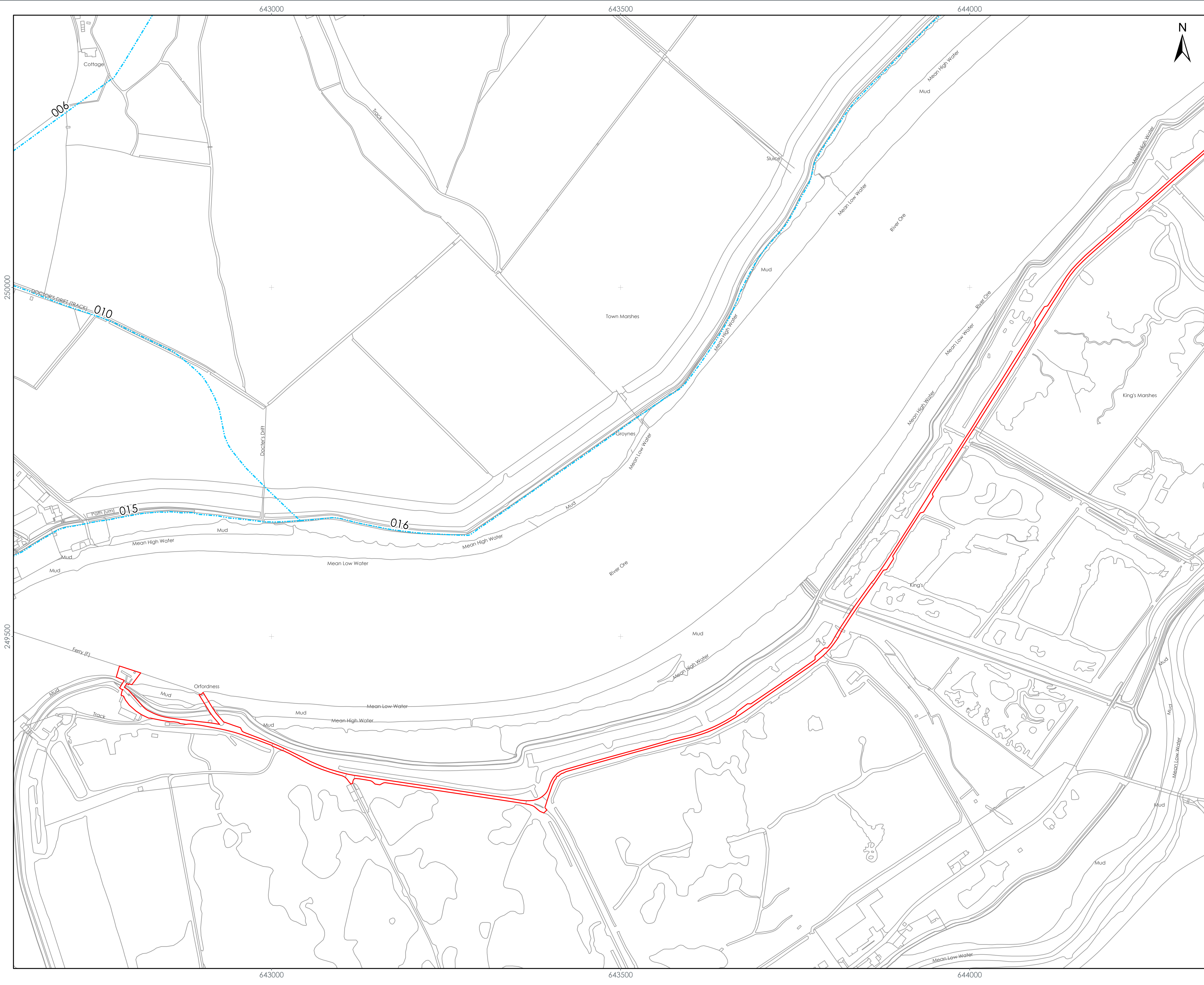
VER	DATE	REMARKS	Drawn	Checked
A	15/03/2024	For Issue	JB	JE
B	24/09/2024	For Issue	JB	JE
C	24/09/2024	Change Request - For Issue	JB	JE

DRAWING NUMBER: **005023881-03**

APFP Regulation: 5(2)(k)
 Sheet No: 18 of 20

SCALE: 1:2,500 | PLOT SIZE: A1 | DATUM: OSGB 1936 | PROJECTION: BNG





- LEGEND**
- Order Limits
 - Public Rights of Way (PRoW)



Data Source:
 Contains UKHO Low of the Sea data © Crown copyright and database right
 Contains Ordnance Survey data. All rights reserved. License number 0100031673.
 Contains OS data © Crown Copyright and database right 2020
 Contains data from OS Zoomstack.

PROJECT TITLE:
FIVE ESTUARIES OFFSHORE WINDFARM

DRAWING TITLE:
2.9 Temporary Closure Of Public Rights Of Way Plan

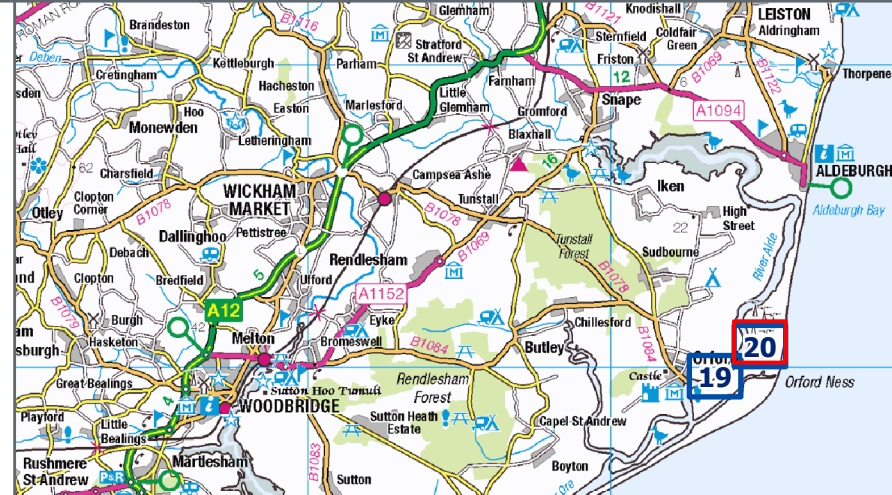
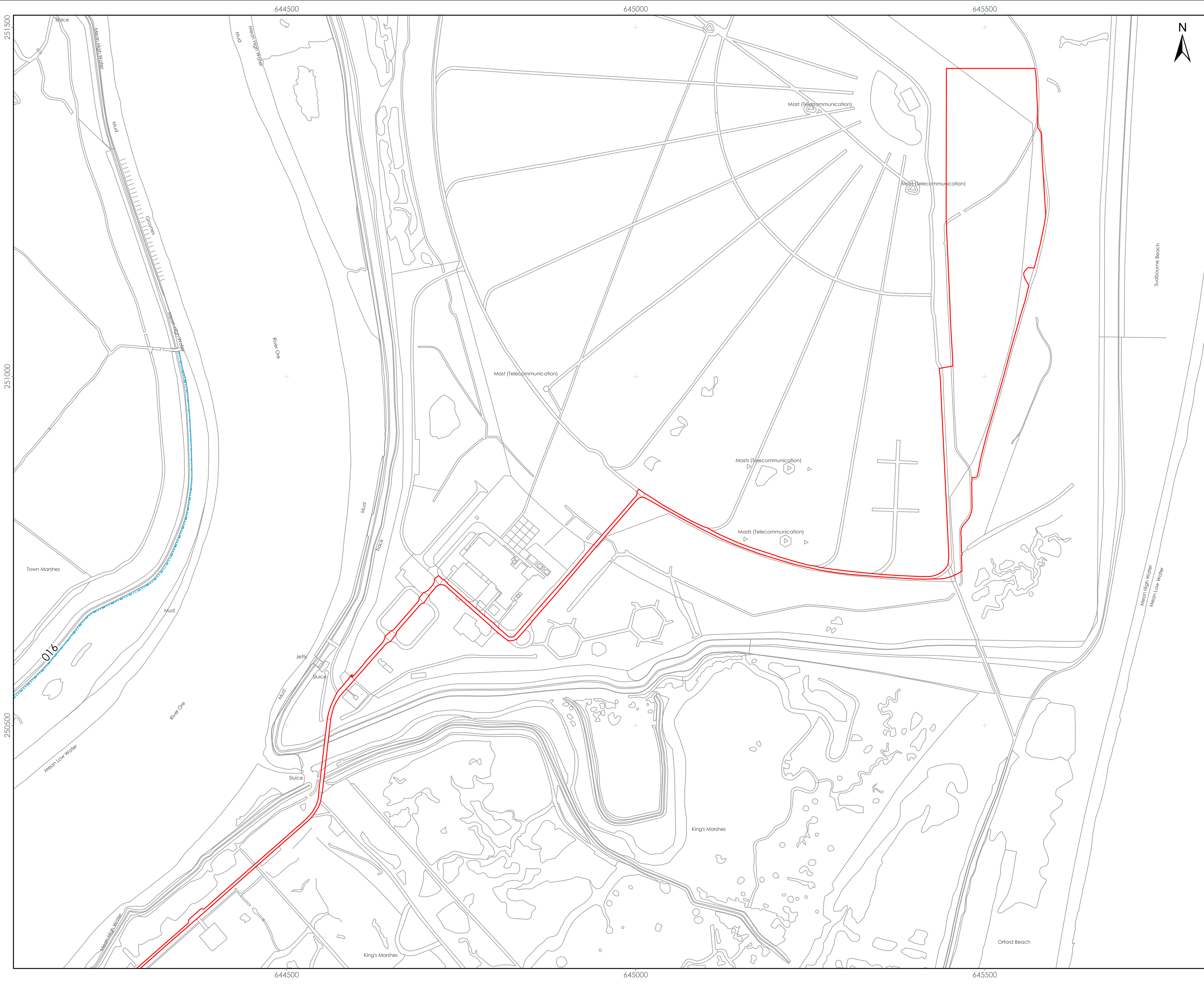
VER	DATE	REMARKS	Drawn	Checked
A	15/03/2024	For Issue	JB	JE
B	24/09/2024	For Issue	JB	JE
C	24/09/2024	Change Request - For Issue	JB	JE

DRAWING NUMBER: **005023881-03**

APFP Regulation: 5(2)(k)
 Sheet No: 19 of 20

SCALE: 1:2,500 PLOT SIZE: A1 DATUM: OSGB 1936 PROJECTION: BNG





LEGEND

- Order Limits
- Public Rights of Way (PRoW)



Data Source:
 Contains UKHO Low of the Sea data © Crown copyright and database right
 Contains OS data © Crown Copyright and database right 2020
 Contains OS data © Crown Copyright and database right 2020
 Contains data from OS Zoomstack

PROJECT TITLE:
FIVE ESTUARIES OFFSHORE WINDFARM

DRAWING TITLE:
2.9 Temporary Closure Of Public Rights Of Way Plan

VER	DATE	REMARKS	Drawn	Checked
A	15/03/2024	For Issue	JB	JE
B	24/09/2024	For Issue	JB	JE
C	24/09/2024	Change Request - For Issue	JB	JE

DRAWING NUMBER: **005023881-03**

APFP Regulation: 5(2)(k)
 Sheet No: 20 of 20

SCALE: 1:2,500 PLOT SIZE: A1 DATUM: OSGB 1936 PROJECTION: BNG

